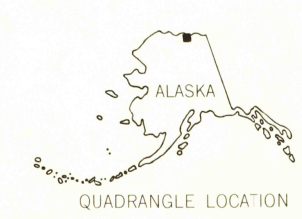
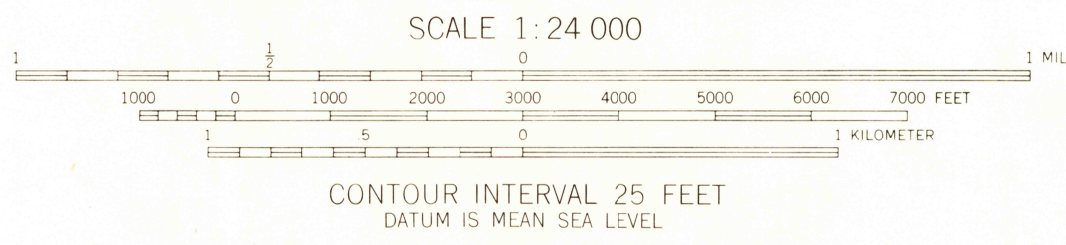
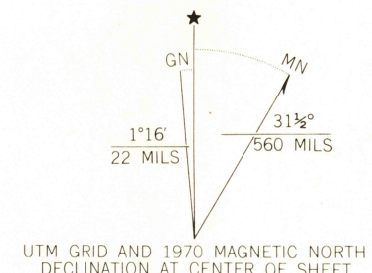


Mapped, edited, and published by the Geological Survey  
Control by USC&GS and USCE  
Orthophotomap prepared from aerial photograph  
taken June 26, 1970. Topography from Army Map Service  
1:50,000 series maps, surveyed 1955  
Universal Transverse Mercator projection  
1927 North American datum  
10,000-foot grid based on Alaska coordinate system, zone 4  
1,000-meter Universal Transverse Mercator grid ticks,  
zone 6, shown in blue  
Gray land lines represent unsurveyed and unmarked locations  
predetermined by the Bureau of Land Management  
Folio U-3, Umiat Meridian



ROAD CLASSIFICATION

All weather road on gravel fill	Winter trail
---------------------------------	--------------

BEECHEY POINT A-3 NE, ALASKA  
N7007 5-W14812/7 5X18

1970

AMS 2561 11 NE-SERIES Q801

*Denver  
6000*