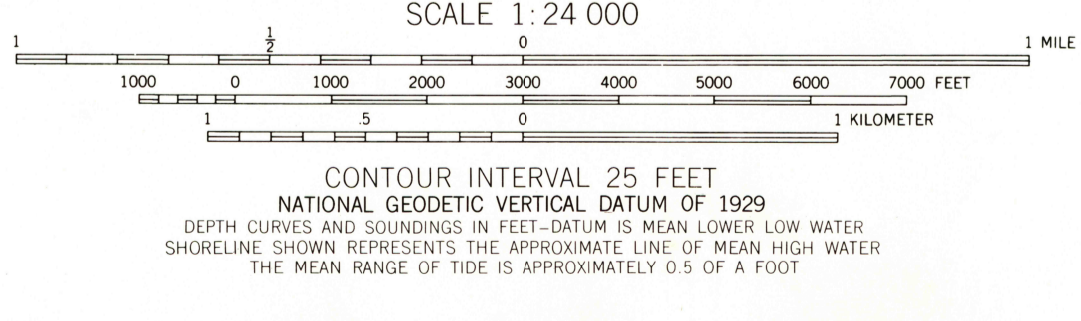
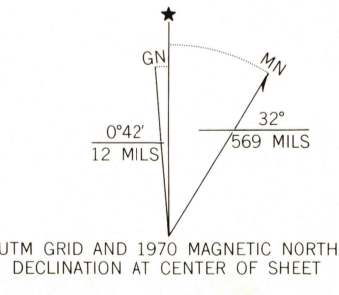





Mapped, edited, and published by the Geological Survey
Control by USC&GS and USCE
Orthophotomap prepared from aerial photograph taken June 26, 1970. Topography from Army Map Service Charts 9472 (1968) and 9473 (1970). This information is not intended for navigational purposes.
Selected hydrographic data compiled from USC&GS Charts 9472 (1968) and 9473 (1970). This information is not intended for navigational purposes.
Universal Transverse Mercator projection.
1927 North American datum
10,000-foot grid based on Alaska coordinate system, zone 3
1,000-metre Universal Transverse Mercator grid ticks, zone 6, shown in blue
Gray land lines represent unsurveyed and unmarked locations determined by the Bureau of Land Management
Folio U-2. Umiat Meridian



ROAD CLASSIFICATION
Winter trail

FOR SALE BY U. S. GEOLOGICAL SURVEY
FAIRBANKS, ALASKA 99701, DENVER, COLORADO 80225, OR RESTON, VIRGINIA 22092
A FOLDER DESCRIBING TOPOGRAPHIC MAPS AND SYMBOLS IS AVAILABLE ON REQUEST



BEECHY POINT B-2 SE, ALASKA
N7015-W14736/7 5X18

1970
AMS 2661 IV SE-SERIES Q801