

UNITED STATES  
DEPARTMENT OF THE INTERIOR  
GEOLOGICAL SURVEY

BEECHY POINT B-2 SE QUADRANGLE  
ALASKA-NORTH SLOPE BOROUGH  
1:24 000 SERIES ORTHOPHOTOMAP (TOPOGRAPHIC)



Mapped, edited, and published by the Geological Survey

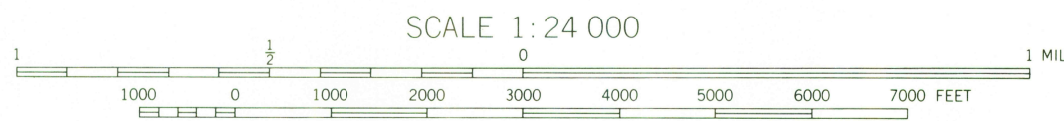
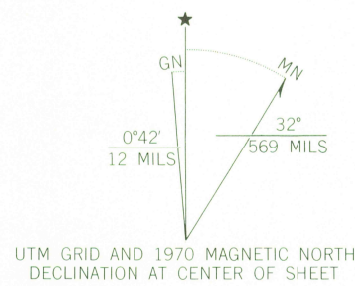
Control by USC&GS and USCE

Orthophotomap prepared from aerial photograph taken June 26, 1970. Topography from Army Map Service 1:50,000 series maps, surveyed 1955

Selected hydrographic data compiled from USC&GS Charts 9472 (1968) and 9473 (1970). This information is not intended for navigational purposes

Universal Transverse Mercator projection, 1927 North American datum, 10,000-foot grid based on Alaska coordinate system, zone 3, 1,000-metre Universal Transverse Mercator grid ticks, zone 6, shown in blue


Gray land lines represent unsurveyed and unmarked locations predetermined by the Bureau of Land Management, Folio U-2, Umiat Meridian



CONTOUR INTERVAL 25 FEET  
NATIONAL GEODETIC VERTICAL DATUM OF 1929  
DEPTH CURVES AND SOUNDINGS IN FEET-DATUM IS MEAN LOWER LOW WATER  
SHORELINE SHOWN REPRESENTS THE APPROXIMATE LINE OF MEAN HIGH WATER  
THE MEAN RANGE OF TIDE IS APPROXIMATELY 0.5 OF A FOOT



ROAD CLASSIFICATION



BEECHY POINT B-2 SE, ALASKA  
N7015-W14736/7.5X18

1970

AMS 2661 IV SE-SERIES Q801

FOR SALE BY U.S. GEOLOGICAL SURVEY  
FAIRBANKS, ALASKA 99701, DENVER, COLORADO 80225, OR RESTON, VIRGINIA 22092  
A FOLDER DESCRIBING TOPOGRAPHIC MAPS AND SYMBOLS IS AVAILABLE ON REQUEST

USGS  
Historical File  
Topographic Division

DEC 11 1974

7850