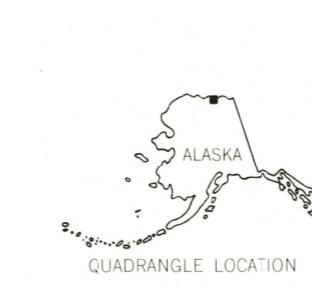
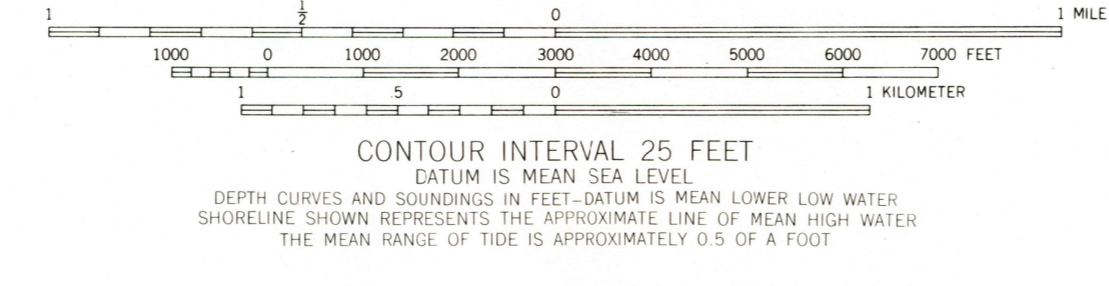
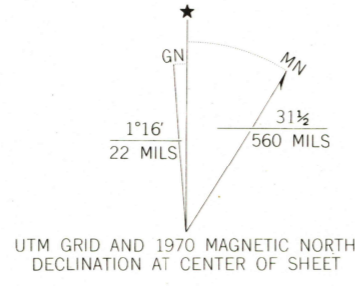




Mapped, edited, and published by the Geological Survey
Control by USC&GS and USCE

Orthophotomap prepared from aerial photograph taken June 26, 1970. Topography from Army Map Service 1:50,000 series maps, surveyed 1955
Selected hydrographic data compiled from USC&GS Chart 9472 (1968). This information is not intended for navigational purposes
Universal Transverse Mercator projection, 1927 North American datum
10,000-foot grid based on Alaska coordinate system, zone 4
1,000-meter Universal Transverse Mercator grid ticks, zone 6, shown in blue
Gray land lines represent unsurveyed and unmarked locations predetermined by the Bureau of Land Management Folio U-3, Umiat Meridian



ROAD CLASSIFICATION
All weather road on gravel fill
Winter trail

FOR SALE BY U.S. GEOLOGICAL SURVEY
FAIRBANKS, ALASKA 99701, DENVER, COLORADO 80225, OR WASHINGTON, D.C. 20242
A FOLDER DESCRIBING TOPOGRAPHIC MAPS AND SYMBOLS IS AVAILABLE ON REQUEST

BEECHY POINT B-3 SE, ALASKA
N7015-W14812/7.5X18
1970
AMS 2561 I SE-SERIES Q801

U.S.G.S.
FILE COPY
TOPOGRAPHIC DIVISION

1971
JAN 28

36

2500

HISTORICAL