

UNITED STATES
DEPARTMENT OF THE INTERIOR
GEOLOGICAL SURVEY

BEECHY POINT B-4 NE QUADRANGLE
ALASKA-NORTH SLOPE BOROUGH
1:24 000 SERIES ORTHOPHOTOMAP (TOPOGRAPHIC)



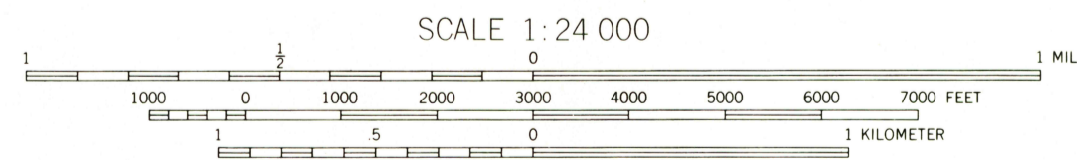
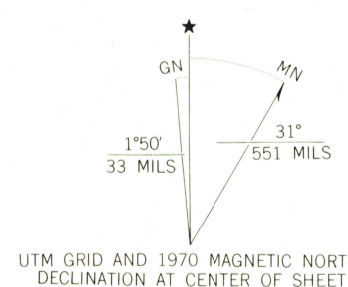
Mapped, edited, and published by the Geological Survey
Control by USC&GS and USCE

Orthophotomap prepared from aerial photograph
taken June 26, 1970. Topography from Army Map Service
1:50,000 series maps, surveyed 1955

Selected hydrographic data compiled from USC&GS
Charts 9471 and 9472 (1968). This information
is not intended for navigational purposes

Universal Transverse Mercator projection,
1927 North American datum
10,000-foot grid based on Alaska coordinate system, zone 4
1,000-metre Universal Transverse Mercator grid ticks,
zone 6, shown in blue

Gray land lines represent unsurveyed and unmarked locations
predetermined by the Bureau of Land Management
Folio U 3, Umiat Meridian




CONTOUR INTERVAL 25 FEET
NATIONAL GEODETIC VERTICAL DATUM OF 1929
DEPTH CURVES AND SOUNDINGS IN FEET-DATUM IS NEAR LOWER LOW WATER
SHORELINE SHOWN REPRESENTS THE APPROXIMATE LINE OF MEAN HIGH WATER
THE MEAN RANGE OF TIDE IS APPROXIMATELY 0.5 OF A FOOT

FOR SALE BY U. S. GEOLOGICAL SURVEY
FAIRBANKS, ALASKA 99701, DENVER, COLORADO 80225, OR RESTON, VIRGINIA 22092
A FOLDER DESCRIBING TOPOGRAPHIC MAPS AND SYMBOLS IS AVAILABLE ON REQUEST



ROAD CLASSIFICATION



BEECHY POINT B-4 NE, ALASKA
N7022.5-W14848/7.5X18

1970

AMS 2561 IV NE-SERIES Q801

DEC 11 1974

USGS
Historical File
Topographic Division

7800