

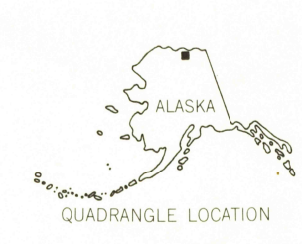
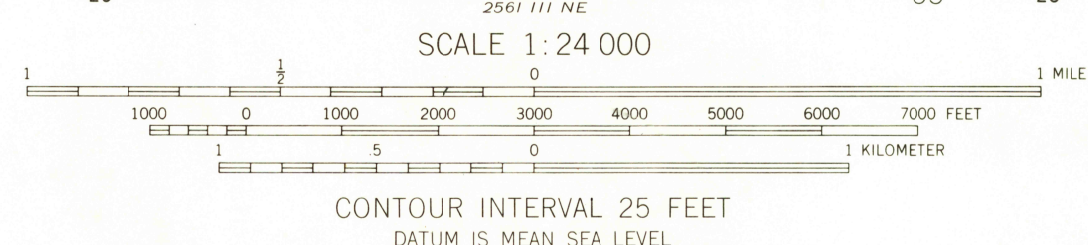
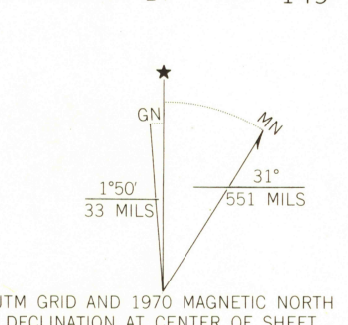
UNITED STATES
DEPARTMENT OF THE INTERIOR
GEOLOGICAL SURVEY

BEECHY POINT B-4 SE QUADRANGLE
ALASKA

1:24 000 SERIES ORTHOPHOTOMAP (TOPOGRAPHIC)



Mapped, edited, and published by the Geological Survey
Control by USC&GS and USCE
Orthophotomap prepared from aerial photograph
taken June 26, 1970. Topography from Army Map Service
1:50,000 series maps, surveyed 1955
Universal Transverse Mercator projection.
1927 North American datum
10,000-foot grid based on Alaska coordinate system, zone 4
1,000-meter Universal Transverse Mercator grid ticks,
zone 6, shown in blue
Gray land lines represent unsurveyed and unmarked locations
predetermined by the Bureau of Land Management
Folio U-3, Umat Meridian



BEECHY POINT B-4 SE, ALASKA
N7015-W14848/7.5X18
1970
AMS 2561 IV SE-SERIES Q801

Donner
4500