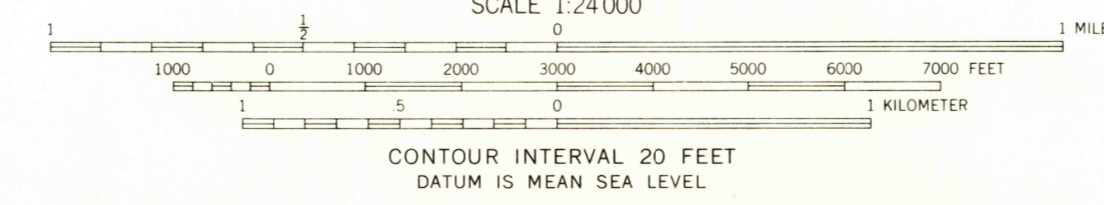
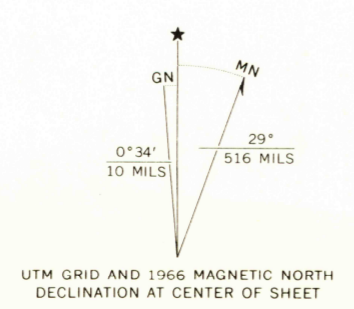


UNITED STATES
DEPARTMENT OF THE INTERIOR
GEOLOGICAL SURVEY

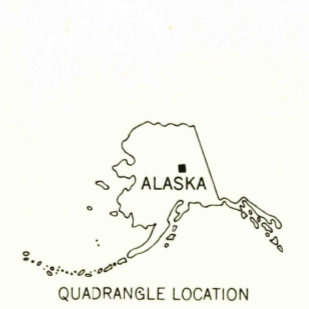
FAIRBANKS D-2 NE QUADRANGLE
ALASKA—NORTH STAR BOROUGH
1:24 000 SERIES (TOPOGRAPHIC)



Mapped, edited, and published by the Geological Survey
Control by USGS, USC&GS, and USCE
Topography by photogrammetric methods from aerial
photographs taken 1966. Field checked 1966
Universal Transverse Mercator Projection. 1927 North American datum
10,000-foot grid based on Alaska coordinate system, zone 3
1000-meter Universal Transverse Mercator grid ticks,
zone 5, shown in blue
Swamps, as portrayed, indicate only the wetter areas,
usually of low relief, as interpreted from aerial photographs



THIS MAP COMPLIES WITH NATIONAL MAP ACCURACY STANDARDS
FOR SALE BY U.S. GEOLOGICAL SURVEY
FAIRBANKS, ALASKA 99701, DENVER, COLORADO 80225, OR WASHINGTON, D. C. 20242
A FOLDER DESCRIBING TOPOGRAPHIC MAPS AND SYMBOLS IS AVAILABLE ON REQUEST



ROAD CLASSIFICATION
Medium-duty ——— Light-duty ———
Unimproved dirt ———
State Route (circle with number)
USGS Historical File Topographic Division

U.S.G.S. FAIRBANKS D-2 NE, ALASKA
N6452.5—W14730/7.5 X 15
1966
AMS 3450 IV NE—SERIES Q801
3255
MAR 5 1970