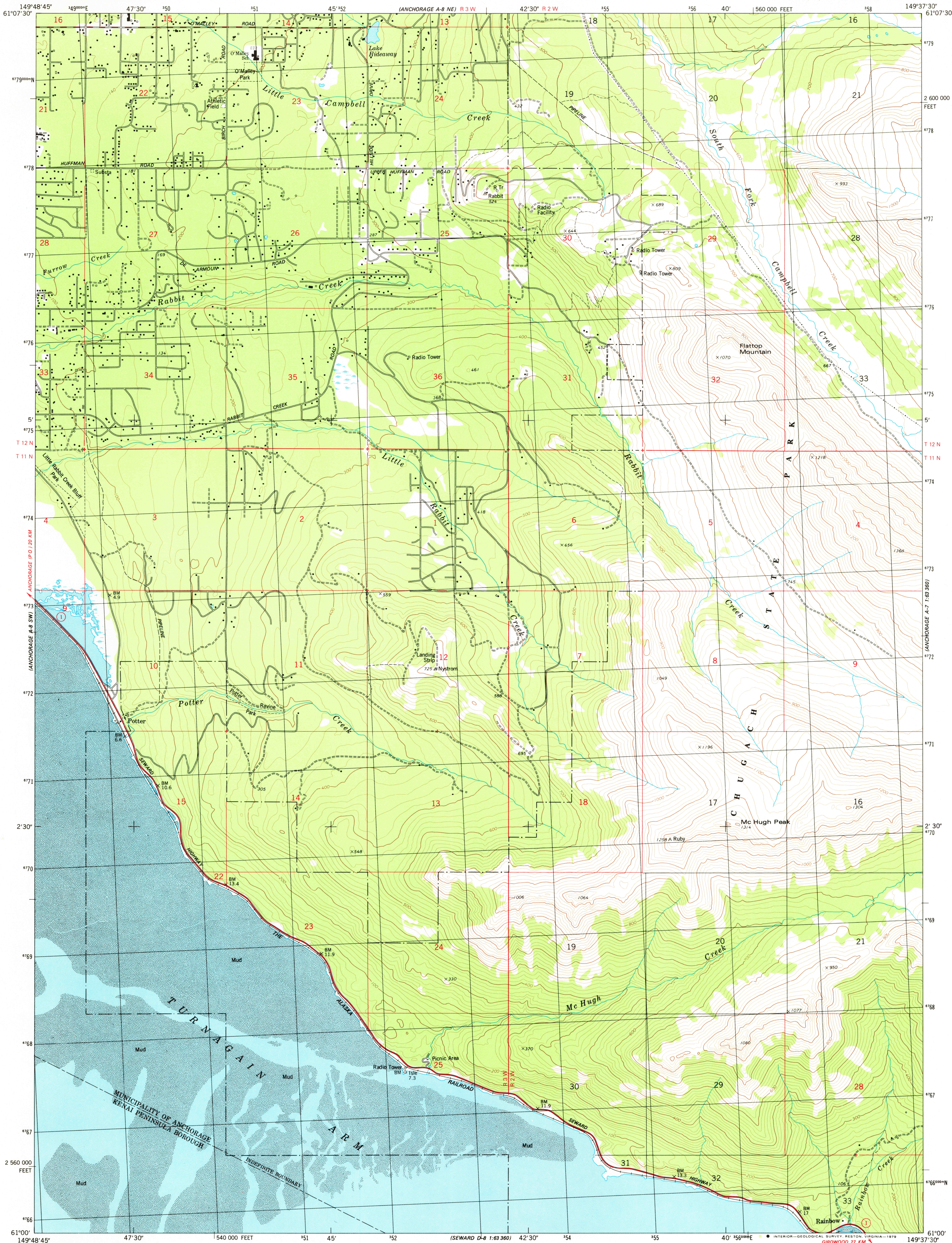


UNITED STATES
DEPARTMENT OF THE INTERIOR
GEOLOGICAL SURVEY

ANCHORAGE (A-8) SE QUADRANGLE
ALASKA

1:25 000-SCALE SERIES (TOPOGRAPHIC)

SE/4 ANCHORAGE (A-8) 1:63 360 SCALE QUADRANGLE



Mapped, edited, and published by the Geological Survey

Control by USGS and NOS/NOAA

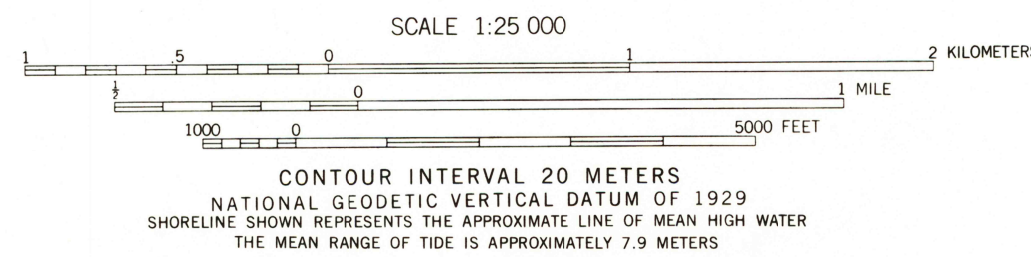
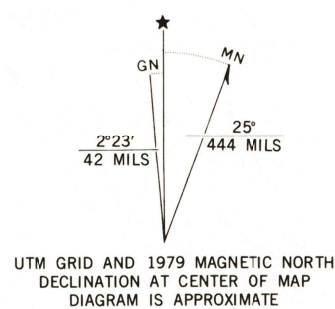
Topography by photogrammetric methods from aerial photographs taken 1972. Field checked 1973. Map edited 1979

Projection and 10,000-foot grid ticks: Alaska coordinate system, zone 4 (transverse Mercator)

1000-meter Universal Transverse Mercator grid, zone 6 1927 North American datum

Gray land lines represent unsurveyed and unmarked locations predetermined by the Bureau of Land Management Folio S-13, Seward Meridian

There may be private inholdings within the boundaries of the National or State reservations shown on this map



ROAD CLASSIFICATION	
Primary highway, hard surface	Light-duty road, hard or improved surface
Secondary highway, hard surface	Unimproved road
	State Route

THIS MAP COMPLIES WITH NATIONAL MAP ACCURACY STANDARDS
FOR SALE BY U.S. GEOLOGICAL SURVEY
FAIRBANKS, ALASKA 99701, DENVER, COLORADO 80225, OR RESTON, VIRGINIA 22092
A FOLDER DESCRIBING TOPOGRAPHIC MAPS AND SYMBOLS IS AVAILABLE ON REQUEST

CONTOURS AND ELEVATIONS IN METERS

ANCHORAGE (A-8) SE, ALASKA
SE/4 ANCHORAGE (A-8) 1:63 360 SCALE QUADRANGLE
N6100-W14937.5/7.5x11.25

1979 USGS
Historical File
Topographic Division

JUN - 5 1980