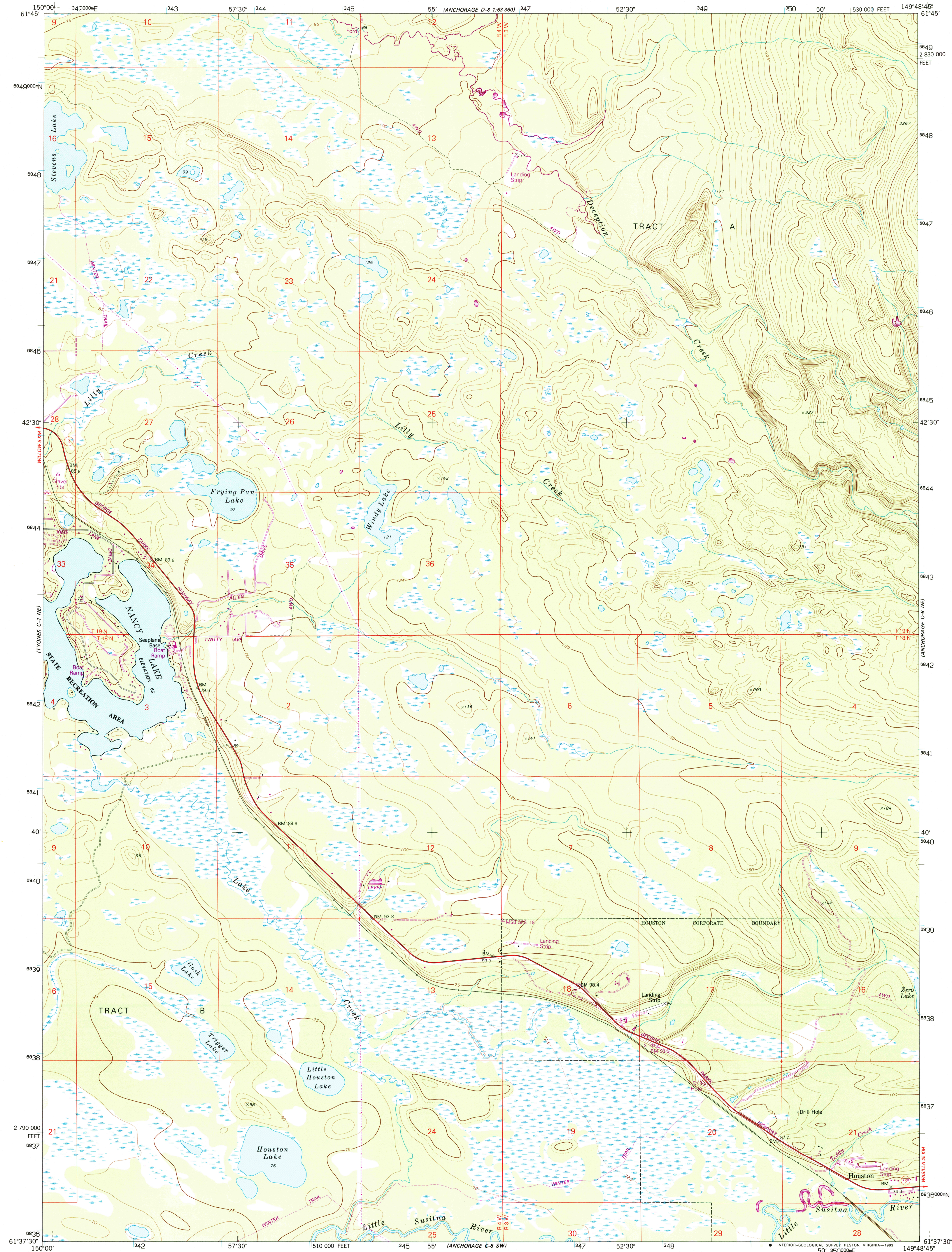
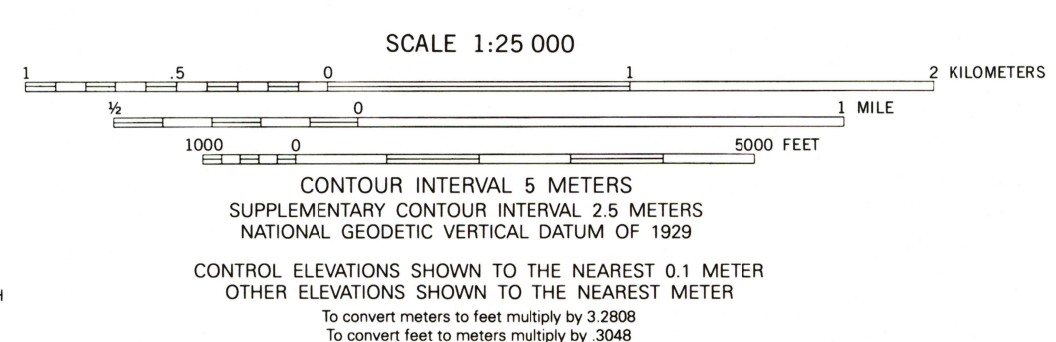
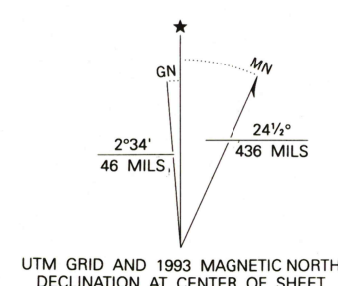


UNITED STATES  
DEPARTMENT OF THE INTERIOR  
GEOLOGICAL SURVEY

ANCHORAGE (C-8) NW QUADRANGLE  
ALASKA-MATANUSKA-SUSITNA BOROUGH  
1:25 000-SCALE SERIES (TOPOGRAPHIC)  
NW/4 ANCHORAGE (C-8) 1:63 360-SCALE QUADRANGLE



Produced by the United States Geological Survey  
Control by USGS and NOS/NOAA  
Compiled from aerial photographs taken 1972. Revisions shown in purple and woodland compiled from aerial photographs taken 1988 and 1990 other sources and has been field checked. Map edited 1993. Conflicts may exist between some updated features and previously mapped contours  
1927 North American Datum (NAD 27). Projection and blue 1000-meter ticks: Universal Transverse Mercator, zone 6 10000-foot ticks: Alaska Coordinate System, zone 4  
North American Datum of 1983 (NAD 83) is shown by dashed corner ticks. The values of the shift between NAD 27 and NAD 83 for 7.5-minute intersections are given in USGS Bulletin 1875  
There may be private inholdings within the boundaries of the National or State reservations shown on this map  
Swamps, as portrayed, indicate only wetter areas, usually of low relief, as interpreted from aerial photographs



ROAD CLASSIFICATION	
Primary highway, hard surface	Light duty road, hard or improved surface
Secondary highway, hard surface	Unimproved road
	State Route

ANCHORAGE (C-8) NW, ALASKA  
NW/4 ANCHORAGE (C-8) 1:63 360-SCALE QUADRANGLE  
61149-F7-TM-025

1979  
REVISED 1993

COMPLIES WITH U.S. GEOLOGICAL SURVEY STANDARDS FOR SPATIAL ACCURACY-CLASS 2  
FOR SALE BY U.S. GEOLOGICAL SURVEY  
FAIRBANKS, ALASKA 99701; DENVER, COLORADO 80225; OR RESTON, VIRGINIA 22092  
A FOLDER DESCRIBING TOPOGRAPHIC MAPS AND SYMBOLS IS AVAILABLE ON REQUEST

CONTOURS AND ELEVATIONS  
IN METERS

