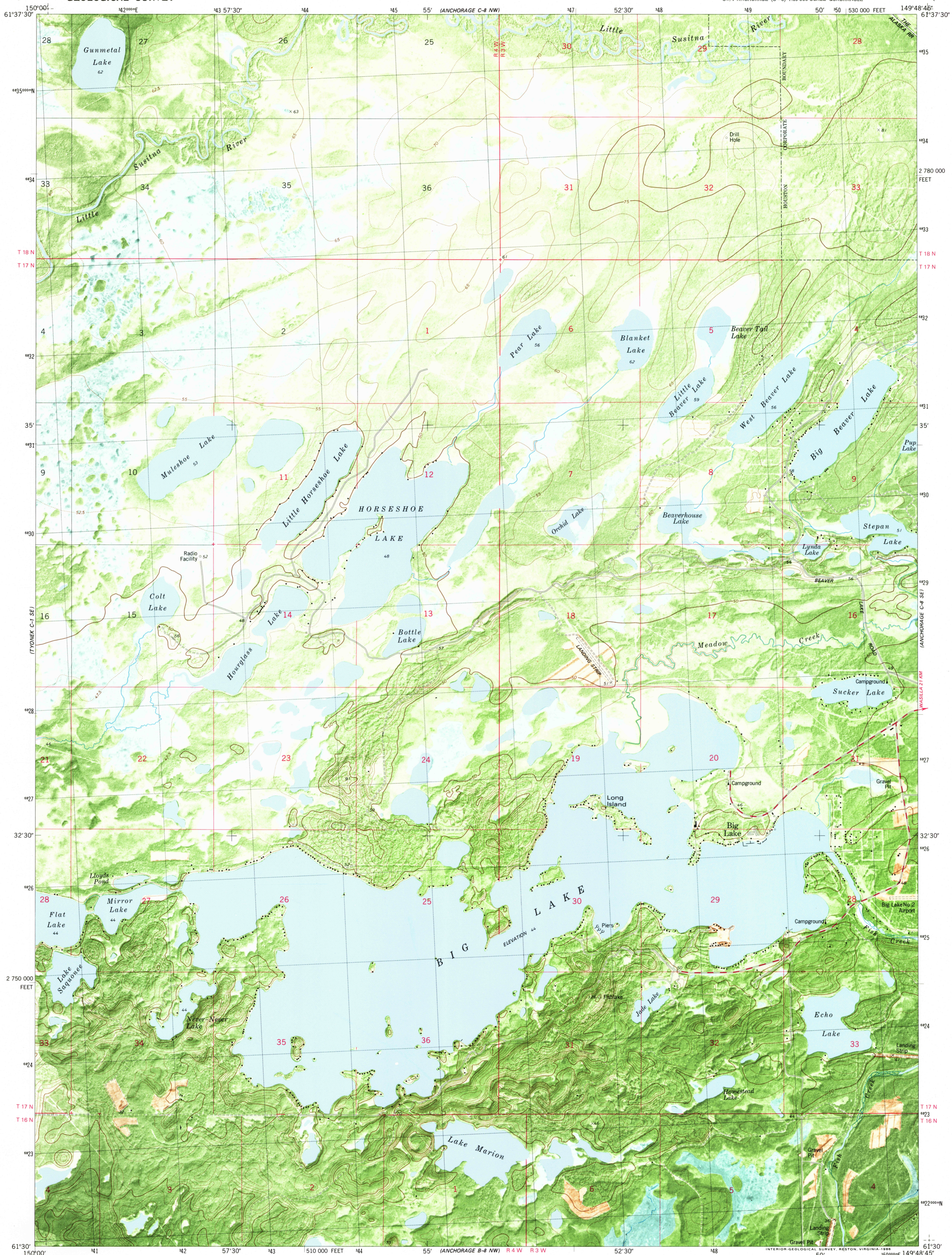


UNITED STATES
DEPARTMENT OF THE INTERIOR
GEOLOGICAL SURVEY

ANCHORAGE (C-8) SW QUADRANGLE
ALASKA — MATANUSKA-SUSITNA BOROUGH
1:25 000—SCALE SERIES ORTHOPHOTOMAP (TOPOGRAPHIC)
SW/4 ANCHORAGE (C-8) 1:63 360-SCALE QUADRANGLE



Mapped, edited, and published by the Geological Survey

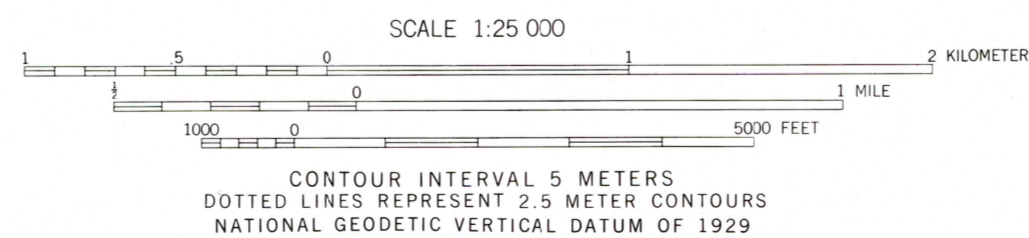
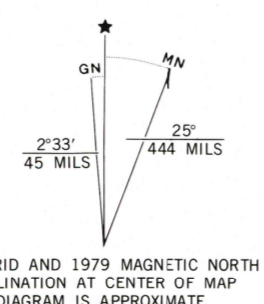
Control by USGS and NOS/NOAA

Topography by photogrammetric methods from aerial photographs taken 1972. Orthophotomosaic from aerial photographs taken 1974. Field checked 1973. Map edited 1979

Projection and 10,000-foot grid ticks: Alaska coordinate system, zone 4 (transverse Mercator) 1,000-meter Universal Transverse Mercator grid, zone 6 1927 North American Datum

To place on the predicted North American Datum 1983 move the projection lines 63 meters north and 119 meters east

Gray land lines represent unsurveyed and unmarked locations predetermined by the Bureau of Land Management Folio S-2, Seward Meridian



THIS MAP COMPLIES WITH NATIONAL MAP ACCURACY STANDARDS
FOR SALE BY U.S. GEOLOGICAL SURVEY
FAIRBANKS, ALASKA 99701, DENVER, COLORADO 80225, OR RESTON, VIRGINIA 22092
A FOLDER DESCRIBING TOPOGRAPHIC MAPS AND SYMBOLS IS AVAILABLE ON REQUEST

ROAD CLASSIFICATION
Primary highway, hard surface
Secondary highway, hard surface
Unimproved road
State Route



ANCHORAGE (C-8) SW, ALASKA
SW/4 ANCHORAGE (C-8) 1:63 360-SCALE QUADRANGLE
61149-87-0M-025

1979

