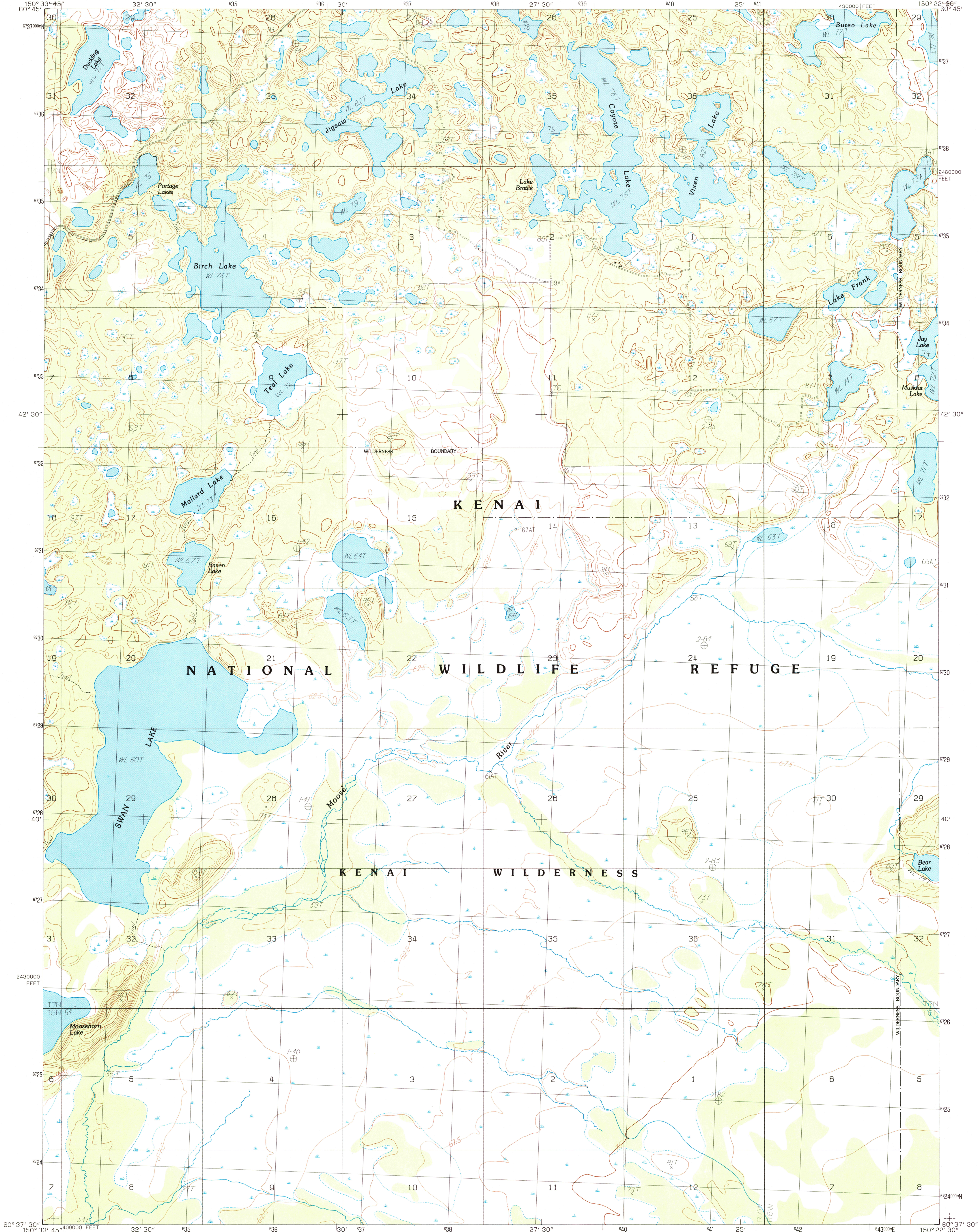


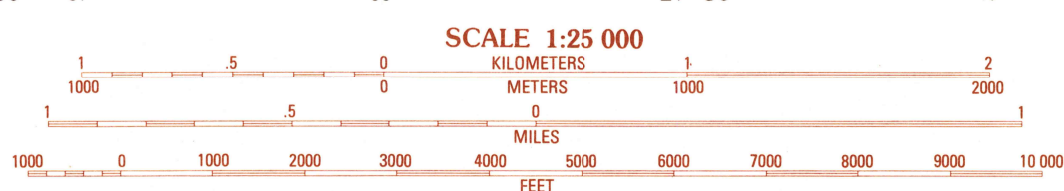
UNITED STATES
DEPARTMENT OF THE INTERIOR
GEOLOGICAL SURVEY

KENAI (C-2) NE QUADRANGLE
ALASKA-KENAI PENINSULA BOROUGH
1:25 000-SCALE SERIES (TOPOGRAPHIC)

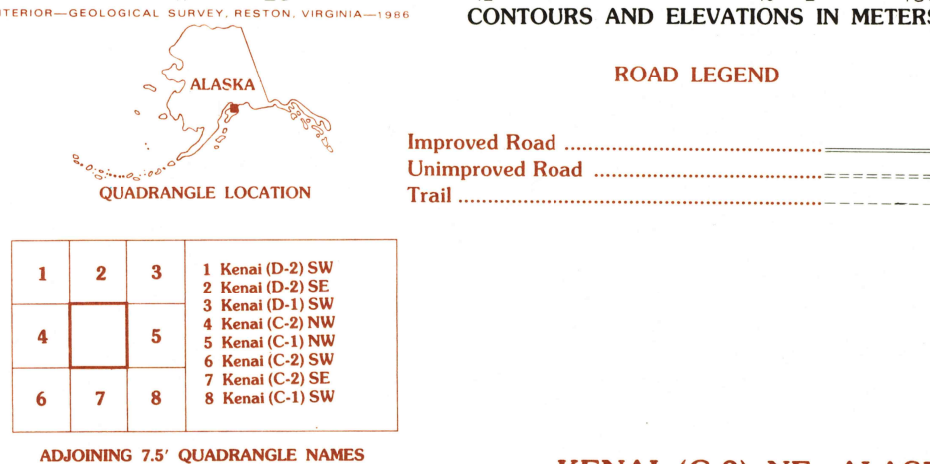


PRODUCED BY THE UNITED STATES GEOLOGICAL SURVEY
CONTROL BY USGS, NOS/NOAA
COMPILED FROM AERIAL PHOTOGRAPHS TAKEN 1975
FIELD CHECKED 1980 MAP EDITED 1986
PROJECTION 1000-METER UNIVERSAL TRANSVERSE MERCATOR
GRID: 1000-METER UNIVERSAL TRANSVERSE MERCATOR
GRID: 1000-METER UNIVERSAL TRANSVERSE MERCATOR
UTM GRID DECLINATION 24° EAST
VERTICAL DATUM NATIONAL GEODETIC VERTICAL DATUM OF 1929
HORIZONTAL DATUM 1927 NORTH AMERICAN DATUM
To place on the predicted North American Datum of 1983,
move the projection lines as shown by dashed corner ticks
(67 meters north and 120 meters east)
Land lines represent unsurveyed and unmarked locations predeter-
mined by the Bureau of Land Management, Folio S-16, Seward
Meridian
There may be private inholdings within the boundaries of any
Federal and State Reservations shown on this map
Federal Reservation boundaries established by the Alaska National
Interest Lands Conservation Act, PL 96-487, Dec. 2, 1980, are shown
as compiled by the administering agencies
Swamps, as portrayed, indicate only the wetter areas, usually of low

PROVISIONAL MAP
Produced from original
manuscript drawings. Infor-
mation shown as of date of
field check.



SCALE 1:25 000
KILOMETERS 0 1 2
METERS 0 1000 2000
MILES 0 1 2
FEET 0 1000 2000 3000 4000 5000 6000 7000 8000 9000 10 000
CONTOUR INTERVAL 5 METERS
SUPPLEMENTAL CONTOUR INTERVAL 2.5 METERS
CONTOUR ELEVATIONS SHOWN TO THE NEAREST 0.1 METER
OTHER ELEVATIONS SHOWN TO THE NEAREST METER
To convert meters to feet multiply by 3.2808
To convert feet to meters multiply by .3048
THIS MAP COMPLIES WITH NATIONAL MAP ACCURACY STANDARDS
FOR SALE BY U.S. GEOLOGICAL SURVEY, FAIRBANKS, ALASKA 99701
DENVER, COLORADO 80225 OR RESTON, VIRGINIA 22092



KENAI (C-2) NE, ALASKA
PROVISIONAL EDITION 1986

60150-F4-TM-025

