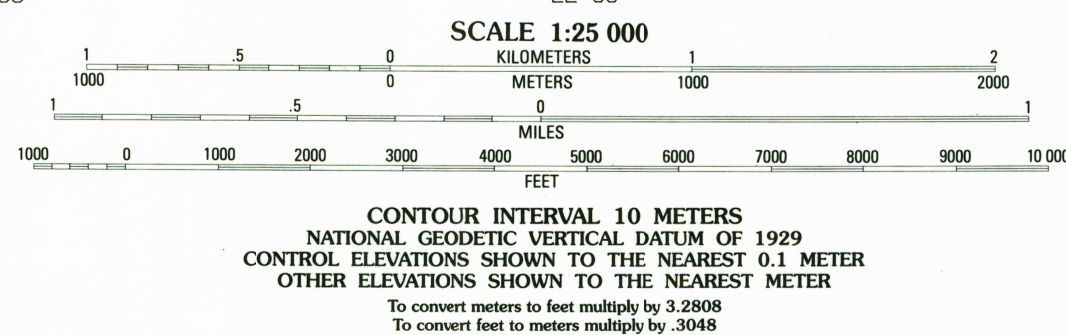
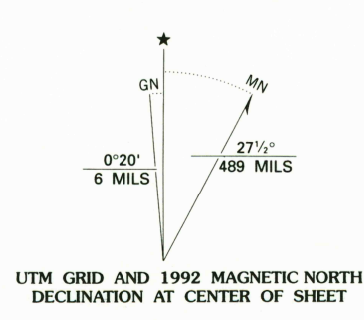


Produced by the United States Geological Survey
Control by USGS and NOS/NOAA
Compiled from aerial photographs taken 1985
Field checked 1987. Map edited 1992
North American Datum of 1927 (NAD 27). Projection and
1000-meter grid, Universal Transverse Mercator, zone 6
10 000-foot grid ticks based on Alaska Coordinate System, zone 3
The difference between NAD 27 and North American Datum of
1983 (NAD 83) for 7.5 minute intersections is given in USGS
Bulletin 1875. The NAD 83 is shown by dashed corner ticks
Land lines are omitted in areas of extensive tract surveys




THIS MAP COMPLIES WITH NATIONAL MAP ACCURACY STANDARDS
FOR SALE BY U.S. GEOLOGICAL SURVEY
FAIRBANKS, ALASKA 99701; DENVER, COLORADO 80225; OR RESTON, VIRGINIA 22092
A FOLDER DESCRIBING TOPOGRAPHIC MAPS AND SYMBOLS IS AVAILABLE ON REQUEST

QUADRANGLE LOCATION			1 Livengood (A-2) NE
1	2	3	2 Livengood (A-1) NW
4	5	6	3 Livengood (A-1) NE
7	8	9	4 Livengood (A-2) SE
10	11	12	5 Livengood (A-1) SE
13	14	15	6 Fairbanks (D-2) NE
16	17	18	7 Fairbanks (D-1) NW
19	20	21	8 Fairbanks (D-1) NE

ADJOINING 7.5 QUADRANGLE NAMES
CONTOURS AND ELEVATIONS
IN METERS

ROAD CLASSIFICATION
Primary highway, hard surface Light-duty road, hard or improved surface
Secondary highway, hard surface Unimproved road
Interstate Route U. S. Route State Route



LIVENGOOD (A-1) SW, ALASKA
SW/4 LIVENGOOD (A-1) 1:63 360 SCALE QUADRANGLE
65147-A3-TM-025
1992