



U.S. DEPARTMENT OF THE INTERIOR
U.S. GEOLOGICAL SURVEY

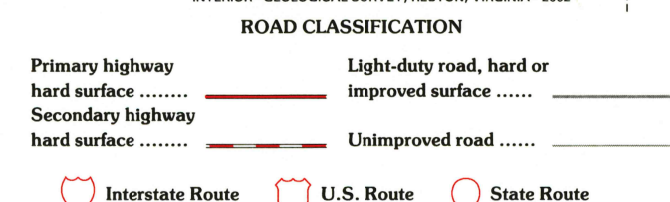
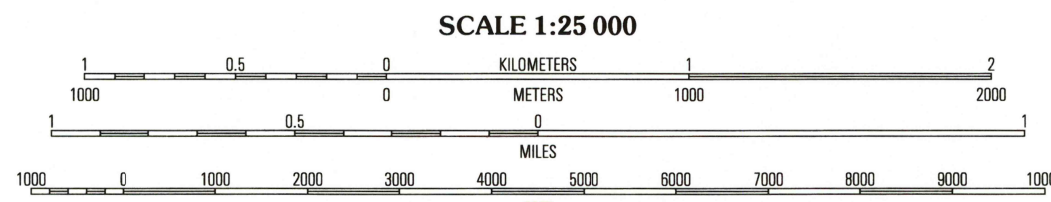
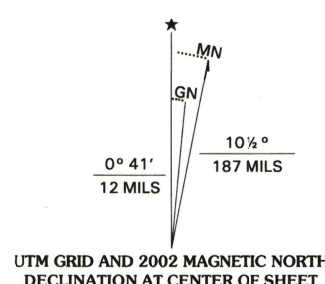


U.S. DEPARTMENT OF COMMERCE
NATIONAL OCEANIC AND ATMOSPHERIC ADMINISTRATION
OFFICE OF RESPONSE AND RESTORATION
PRIBILOF ISLANDS ENVIRONMENTAL RESTORATION PROJECT

SAINT PAUL ISLAND EAST QUADRANGLE
ALASKA - PRIBILOF ISLANDS
1:25 000-SCALE SERIES (TOPOGRAPHIC)



Produced by the United States Geological Survey in cooperation with U. S. Department of Commerce, National Oceanic and Atmospheric Administration. Topography derived from imagery taken 1993. Planimetry derived from imagery taken 2001 and other sources. Survey control current as of 2000. This map has not been field checked. Boundaries current as of 2001. North American Datum of 1983 (NAD 83). Projection and 1 000-meter grid: Universal Transverse Mercator, zone 2. 2 500-meter ticks: Alaska Coordinate System of 1983 (zone 9). North American Datum of 1927 (NAD 27) is shown by dashed corner ticks. The values of the shift between NAD 83 and NAD 27 are obtainable from National Geodetic Survey NADCON software. There may be private inholdings within the boundaries of the National or State reservations shown on this map. Public Land Survey System not shown because of insufficient data. The Alaska Maritime National Wildlife Refuge consists of public land in coastal waters and adjacent seas of Alaska, except for lands within other National reservations.



1	2	3	4	5	6	7	8
1	2	3	4	5	6	7	8
9	10	11	12	13	14	15	16

SAINT PAUL ISLAND EAST, AK
2001



RECEIVED
JAN 17 2003

HISTORICAL MAP ARCHIVES