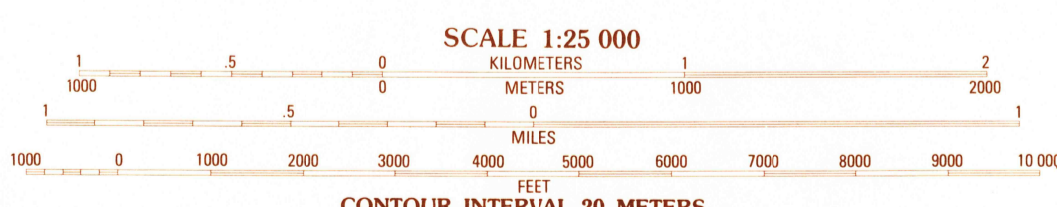




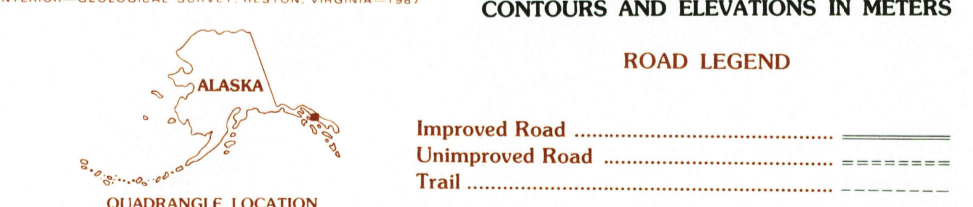
PRODUCED BY THE UNITED STATES GEOLOGICAL SURVEY
CONTROL BY USGS, NOS/NOAA
COMPILED FROM AERIAL PHOTOGRAPHS TAKEN 1982
FIELD CHECKED 1983 MAP EDITED 1987
PROJECTION UNIVERSAL TRANSVERSE MERCATOR
GRID: 1000-METER UNIVERSAL TRANSVERSE MERCATOR
ZONE 8 10,000-FOOT STATE GRID TICKS ALASKA, ZONE 1
UTM GRID DECLINATION 0°15' EAST
1987 MAGNETIC NORTH DECLINATION 27' EAST
VERTICAL DATUM NATIONAL GEODETIC VERTICAL DATUM OF 1929
HORIZONTAL DATUM 1927 NORTH AMERICAN DATUM
To place on the predicted North American Datum of 1983,
move the projection lines as shown by dashed corner ticks
(42 meters north and 108 meters east)
Gray land lines represent unsurveyed and unmarked locations pre-
determined by the Bureau of Land Management, Folio CR-12,
Copper River Meridian
There may be private inholdings within the boundaries of any
The Alaska Maritime National Wildlife Refuge consists of all the
public land in the coastal waters and adjacent seas of Alaska
consisting of islands, islets, rocks, reefs, capes and spires, as well as
designated mainland areas
Entire land area is within the Tongass National Forest except Sitka
exclusion area

PROVISIONAL MAP
Produced from original
manuscript drawings. Infor-
mation shown as of date of
photography.



SCALE 1:25 000
SHORELINE SHOWN REPRESENTS THE APPROXIMATE LINE OF MEAN HIGH WATER
THE MEAN RANGE OF TIDE IS APPROXIMATELY 2.5 METERS
CONTROL ELEVATIONS SHOWN TO THE NEAREST 0.1 METER
OTHER ELEVATIONS SHOWN TO THE NEAREST METER
To convert meters to feet multiply by 3.2808
To convert feet to meters multiply by .3048


THIS MAP COMPLIES WITH NATIONAL MAP ACCURACY STANDARDS
FOR SALE BY U.S. GEOLOGICAL SURVEY, FAIRBANKS, ALASKA 99701
DENVER, COLORADO 80225 OR RESTON, VIRGINIA 22092



QUADRANGLE LOCATION

1	2	3	1 Sitka (A-5) NE
			2 Sitka (A-4) NW
			3 Sitka (A-4) NE
4	5		4 Sitka (A-5) SE
			5 Sitka (A-4) SE
			6 Port Alexander (D-5) NE
6	7	8	7 Port Alexander (D-4) NW
			8 Port Alexander (D-4) NE

ADJOINING 7.5' QUADRANGLE NAMES



SITKA (A-4) SW, ALASKA
PROVISIONAL EDITION 1987

57135-A2-TM-025

