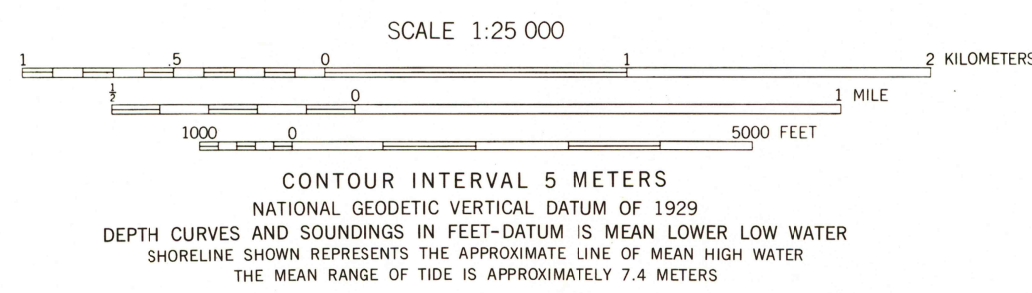
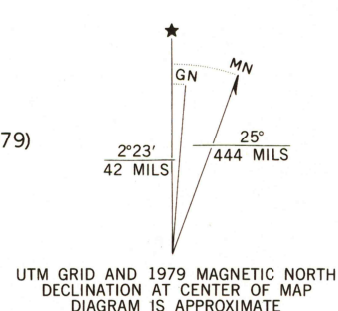
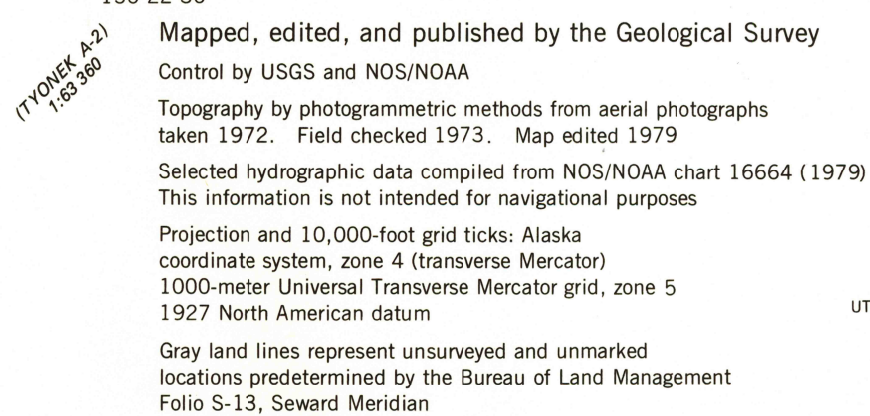







TYONEK (A-1) NW QUADRANGLE
ALASKA
1:25 000-SCALE SERIES (TOPOGRAPHIC)
NW/4 TYONEK (A-1) 1:63 360-SCALE QUADRANGLE



ROAD CLASSIFICATION

Primary highway, hard surface		Light-duty road, hard or improved surface	
Secondary highway, hard surface		Unimproved road	
		State Route	

TYONEK (A-1) NW, ALASKA
NW/4 TYONEK (A-1) 1:63 360-SCALE QUADRANGLE
N6107.5-W15011.25/7.5x11.25

JUN 23 1980

THIS MAP COMPLIES WITH NATIONAL MAP ACCURACY STANDARDS
FOR SALE BY U.S. GEOLOGICAL SURVEY
FAIRBANKS, ALASKA 99701, DENVER, COLORADO 80225, OR RESTON, VIRGINIA 22092
A FOLDER DESCRIBING TOPOGRAPHIC MAPS SYMBOLS IS AVAILABLE ON REQUEST

CONTOURS AND ELEVATIONS IN METERS

1979 USCG
Historical File
Topographic Division