


TYONEK C-1  
1:25,000

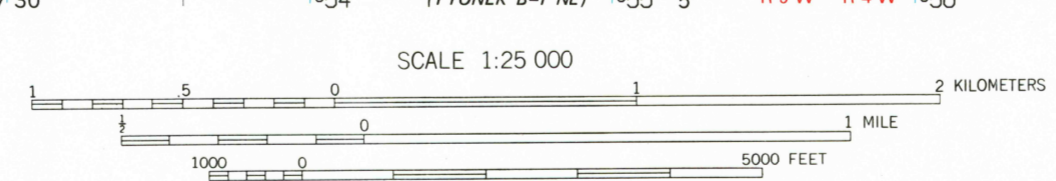
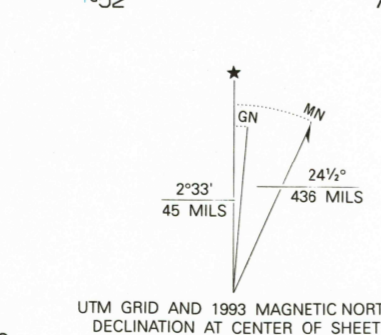
UNITED STATES  
DEPARTMENT OF THE INTERIOR  
GEOLOGICAL SURVEY

TYONEK (C-1) SE QUADRANGLE  
ALASKA—MATANUSKA-SUSITNA BOROUGH  
1:25 000-SCALE SERIES (TOPOGRAPHIC)  
SE/4 TYONEK (C-1) 1:63 360-SCALE QUADRANGLE

(ANCHORAGE C-8 NW)



Produced by the United States Geological Survey  
Control by USGS and NOS/NOAA  
Compiled from aerial photographs taken 1972. Revisions shown in purple and woodland compiled from aerial photographs taken 1988 and other sources and has been field checked. Map edited 1993. Conflicts may exist between some updated features and previously mapped contours.  
1927 North American Datum (NAD 27). Projection and blue 1000-meter ticks: Universal Transverse Mercator, zone 5 10000-foot ticks: Alaska Coordinate System, zone 4  
North American Datum of 1983 (NAD 83) is shown by dashed corner ticks. The values of the shift between NAD 27 and NAD 83 for 7.5-minute intersections are given in USGS Bulletin 1875  
There may be private inholdings within the boundaries of the National or State reservations shown on this map  
Land lines are omitted in areas of extensive tract surveys  
Swamps, as portrayed, indicate only wetter areas, usually of low relief, as interpreted from aerial photographs



CONTOUR INTERVAL 5 METERS  
SUPPLEMENTARY CONTOUR INTERVAL 2.5 METERS  
NATIONAL GEODETIC VERTICAL DATUM OF 1929  
CONTROL ELEVATIONS SHOWN TO THE NEAREST 0.1 METER  
OTHER ELEVATIONS SHOWN TO THE NEAREST METER  
To convert meters to feet multiply by 3.2808  
To convert feet to meters multiply by 0.3048



ROAD CLASSIFICATION  
Primary highway, hard surface ———— Light-duty road, hard or improved surface ————  
Secondary highway, hard surface ———— Unimproved road ————  
State Route ○

COMPLIES WITH U.S. GEOLOGICAL SURVEY STANDARDS FOR SPATIAL ACCURACY—CLASS 2  
FAIRBANKS, ALASKA 99701; DENVER, COLORADO 80225; OR RESTON, VIRGINIA 22092  
A FOLDER DESCRIBING TOPOGRAPHIC MAPS AND SYMBOLS IS AVAILABLE ON REQUEST **CONTOURS AND ELEVATIONS IN METERS**

TYONEK (C-1) SE, ALASKA  
SE/4 TYONEK (C-1) 1:63 360-SCALE QUADRANGLE  
61150-E1-TM-025  
1979  
REVISED 1993

