


TYONEK (C-1)
1:63 360

UNITED STATES
DEPARTMENT OF THE INTERIOR
GEOLOGICAL SURVEY



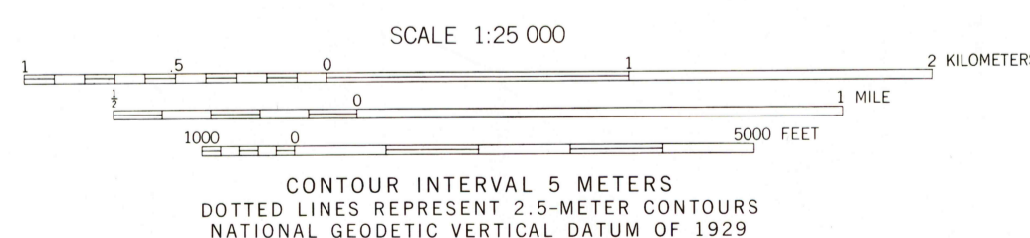
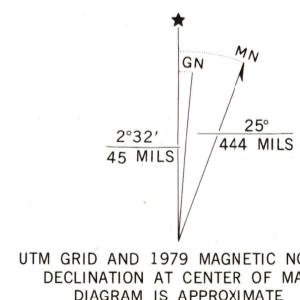
TYONEK (C-1) SE QUADRANGLE
ALASKA — MATANUSKA - SUSITNA BOROUGH
1:25 000-SCALE SERIES ORTHOPHOTOMAP (TOPOGRAPHIC)
SE/4 TYONEK (C-1) 1:63 360-SCALE QUADRANGLE

(ANCHORAGE C-8 NW)



TYONEK (C-1)
1:63 360

Mapped, edited, and published by the Geological Survey
Control by USGS and NOS/NOAA
Topography by photogrammetric methods from aerial photographs
taken 1972. Orthophoto from aerial photograph taken 1974
Field checked 1973. Map edited 1979
Projection and 10,000-foot grid ticks: Alaska
coordinate system, zone 4 (transverse Mercator)
1000-meter Universal Transverse Mercator grid, zone 5
1927 North American datum
Gray land lines represent unsurveyed and unmarked
locations predetermined by the Bureau of Land Management
Folios S-2 and S-13, Seward Meridian
There may be private inholdings within the boundaries of the
National or State reservations shown on this map



ROAD CLASSIFICATION
Primary highway, hard surface
Secondary highway, hard surface
Light duty road, hard or improved surface
Unimproved road
State Route
USGS
Historical File
Topographic Division

TYONEK (C-1) SE, ALASKA
SE/4 TYONEK (C-1) 1:63 360-SCALE QUADRANGLE
N6130-W15000/7.5x11.25
1979

SEP - 8 1980
2100

THIS MAP COMPLIES WITH NATIONAL MAP ACCURACY STANDARDS
FOR SALE BY U.S. GEOLOGICAL SURVEY
FAIRBANKS, ALASKA 99701, DENVER, COLORADO 80225, OR RESTON, VIRGINIA 22092
A FOLDER DESCRIBING TOPOGRAPHIC MAPS AND SYMBOLS IS AVAILABLE ON REQUEST

CONTOURS AND ELEVATIONS IN METERS