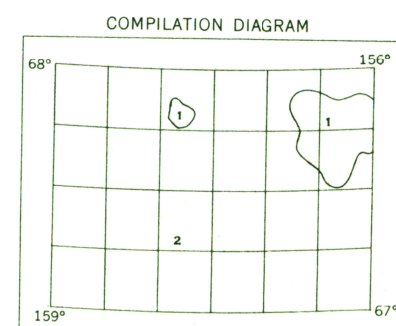



MAPPED, EDITED, AND PUBLISHED BY THE GEOLOGICAL SURVEY IN COOPERATION WITH THE DEPARTMENT OF THE NAVY, NAVAL PETROLEUM RESERVE

CONTROL BY USF  
CULTURE AND DRAINAGE IN PART COMPILED FROM TRIMETROGRAM PHOTOGRAPHY, 1942-1946. TOPOGRAPHY FROM STEREOPHOTOGRAMMETRIC (PHOTOALTADE) COMPILATION, 1945 AND SUPPLEMENTED BY ORIGINAL USGS FIELD SURVEYS AND OTHER OFFICIAL SOURCES.  
UNIVERSAL TRANSVERSE MERCATOR PROJECTION, ZONE 4  
ASTRONOMICAL DATUM



1. TOPOGRAPHY FROM USGS FIELD SURVEYS ADJUSTED TO TRIMETROGRAM BASE  
2. TOPOGRAPHY BY PHOTOALTADE METHODS ADJUSTED TO TRIMETROGRAM BASE

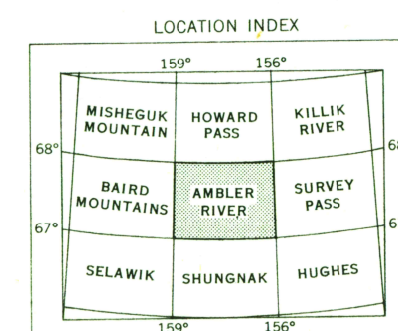
PROVISIONAL COMPILATION PENDING AVAILABILITY OF NEW PHOTOGRAPHY AND SURVEYS OF A HIGHER ORDER



CONTOUR INTERVALS 200 AND 1000 FEET  
DOTTED LINES REPRESENT HALF-INTERVAL CONTOURS  
AREAS NOT SURVEYED IN DETAIL INDICATED BY BROKEN LINES  
DATUM IS MEAN SEA LEVEL

1952 MAGNETIC DECLINATION AT SOUTH EDGE OF SHEET VARIES FROM 23'00" TO 25'00" EAST

FOR SALE BY U. S. GEOLOGICAL SURVEY, FEDERAL CENTER, DENVER, COLORADO OR WASHINGTON 25, D. C.  
A FOLDER DESCRIBING TOPOGRAPHIC MAPS AND SYMBOLS IS AVAILABLE ON REQUEST



ROAD CLASSIFICATION  
ALL WEATHER ROADS DRY WEATHER ROADS  
HARD SURFACE NONE IMPROVED DIRT NONE  
OTHER NONE UNIMPROVED DIRT NONE  
TRAILS

AMBLER RIVER, ALASKA  
N6700-W15600/60X180

1951

USGS  
Historical File  
Topographic Division

U.S.G.S.  
FILE COPY  
Inspection and Editing

HISTORICAL