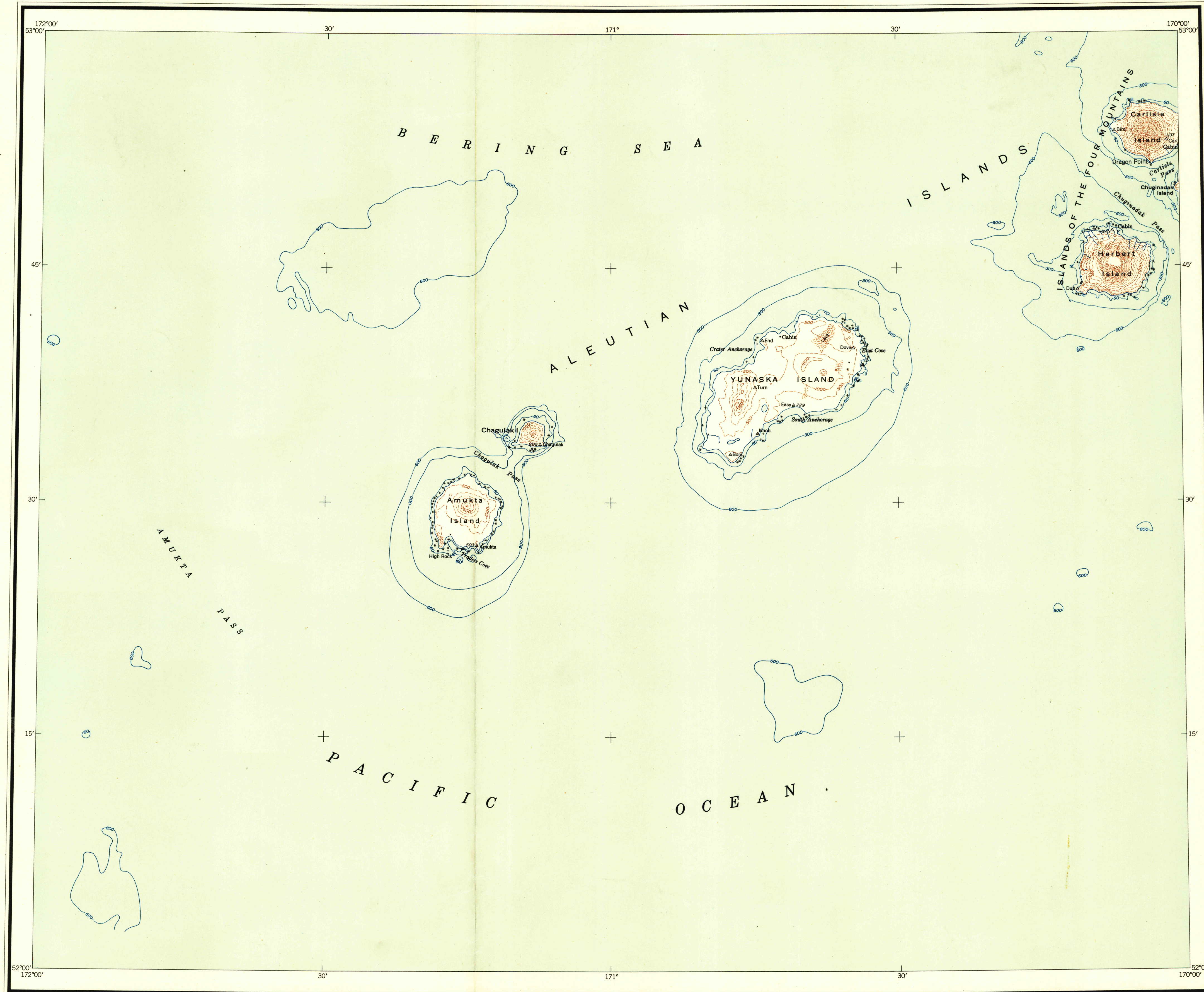
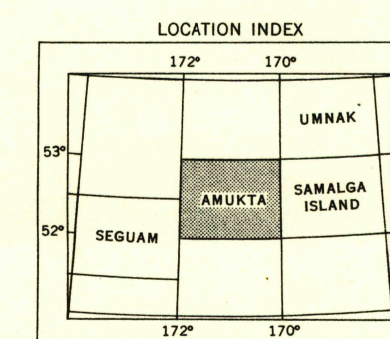
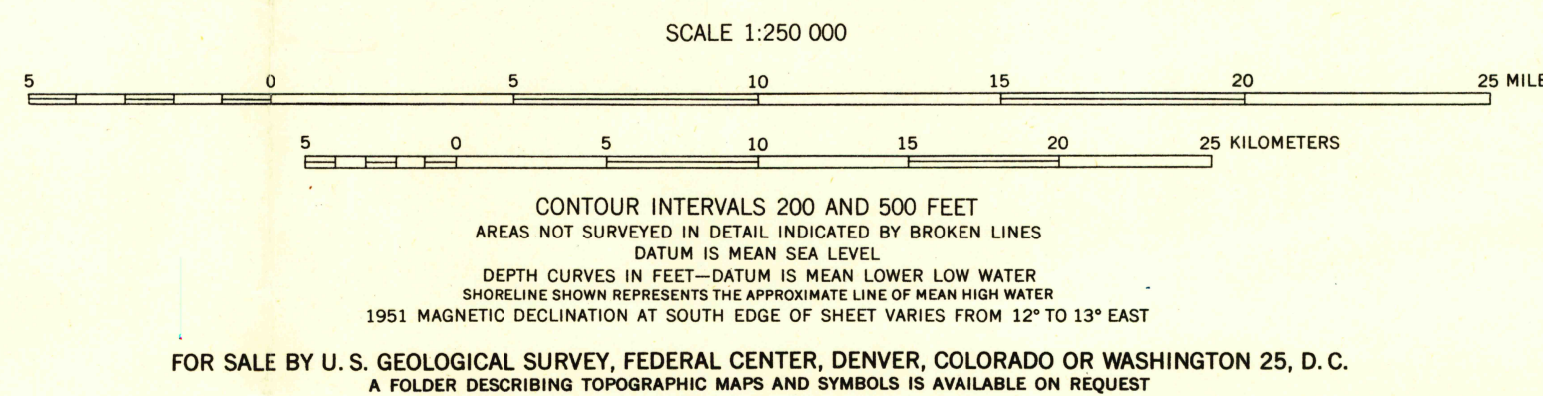
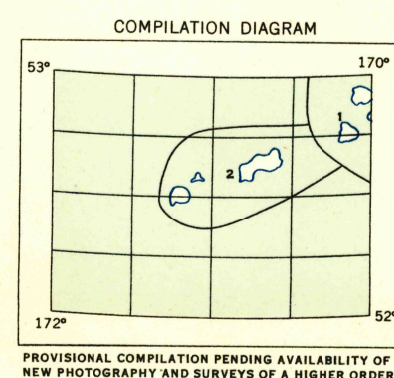


U.S.G.S.
FILE COPY
Inspection and Editing



MAPPED BY THE U. S. COAST AND GEODETIC SURVEY
EDITED AND PUBLISHED BY THE GEOLOGICAL SURVEY
CONTROL BY USC&GS
HYDROGRAPHY COMPILED FROM USC&GS CHARTS 8861, 8862,
AND 9090
TOPOGRAPHY COMPILED FROM SURVEYS OF THE USC&GS, 1933-1943
UNIVERSAL TRANSVERSE MERCATOR PROJECTION, ZONE 2
1927 NORTH AMERICAN DATUM
ENTIRE AREA WITHIN THE ALEUTIAN ISLANDS
NATIONAL WILDLIFE REFUGE



ROAD CLASSIFICATION
ALL WEATHER ROADS DRY WEATHER ROADS
HARD SURFACE NONE IMPROVED DIRT NONE
OTHER NONE UNIMPROVED DIRT NONE
TRAILS NONE
USGS
Historical File
Topographic Division
AMUKTA, ALASKA
N5200-W17000/60X120
1951

U.S.G.S.
FILE COPY
Inspection and Editing

HISTORICAL
USGS
Historical File
Topographic Division