

MAPPED BY THE U. S. COAST AND GEODETIC SURVEY
EDITED AND PUBLISHED BY THE GEOLOGICAL SURVEY

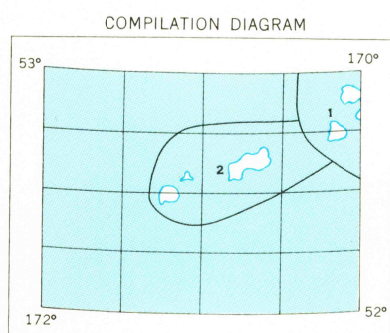
CONTROL BY USC&GS

SELECTED HYDROGRAPHIC DATA COMPILED FROM USC&GS CHARTS 8861,
8862, AND 9030. THIS INFORMATION IS NOT INTENDED FOR
NAVIGATIONAL PURPOSES

TOPOGRAPHY COMPILED FROM SURVEYS OF THE USC&GS, 1933-1943

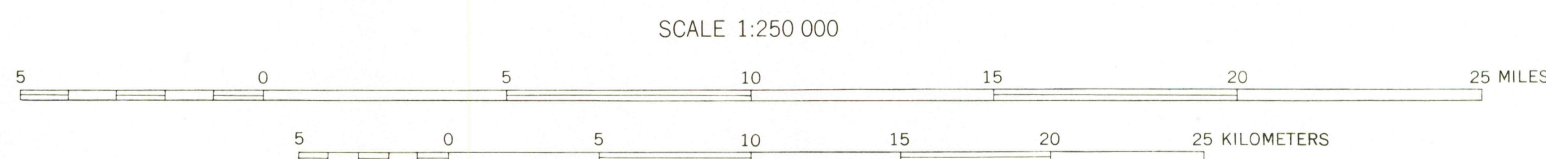
UNIVERSAL TRANSVERSE MERCATOR PROJECTION, 1927 NORTH AMERICAN DATUM
100 000-FOOT GRID BASED ON ALASKA COORDINATE SYSTEM, ZONE 2
10 000-METER UNIVERSAL TRANSVERSE MERCATOR GRID TICKS, ZONE 10,
SHOWN IN BLUE

ENTIRE AREA WITHIN THE ALEUTIAN ISLANDS
NATIONAL WILDLIFE REFUGE



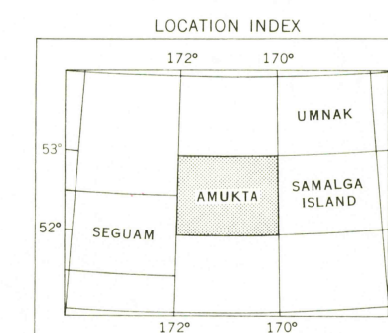
PROVISIONAL COMPILATION PENDING AVAILABILITY OF
NEW PHOTOGRAPHY AND SURVEYS OF A HIGHER ORDER

1. TOPOGRAPHY FROM USC&GS
CHART 9030
2. TOPOGRAPHY FROM USC&GS
CHART 8861



CONTOUR INTERVALS 200 AND 500 FEET
AREAS NOT SURVEYED IN DETAIL INDICATED BY BROKEN LINES
NATIONAL GEODETIC VERTICAL DATUM OF 1929
DEPTH CURVES IN FEET—DATUM IS MEAN LOWER LOW WATER
SHORELINE SHOWN REPRESENTS THE APPROXIMATE LINE OF MEAN HIGH WATER
1951 MAGNETIC DECLINATION AT SOUTH EDGE OF SHEET VARIES FROM 12° TO 13° EAST

FOR SALE BY U. S. GEOLOGICAL SURVEY
FAIRBANKS, ALASKA 99701, DENVER, COLORADO 80225, OR RESTON, VIRGINIA 22092
A FOLDER DESCRIBING TOPOGRAPHIC MAPS AND SYMBOLS IS AVAILABLE ON REQUEST



11-21-1977
ROAD CLASSIFICATION
NO ROADS OR TRAILS IN THIS AREA

AMUKTA, ALASKA
N5200-W17000/60X120

1951
MINOR REVISIONS 1969

USGS
Historical File
Topographic Division