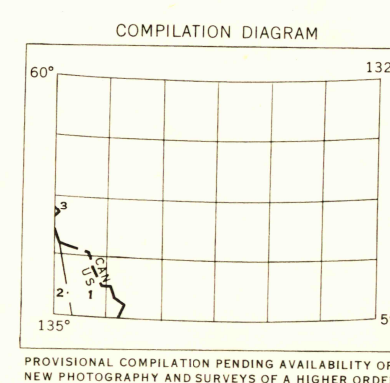


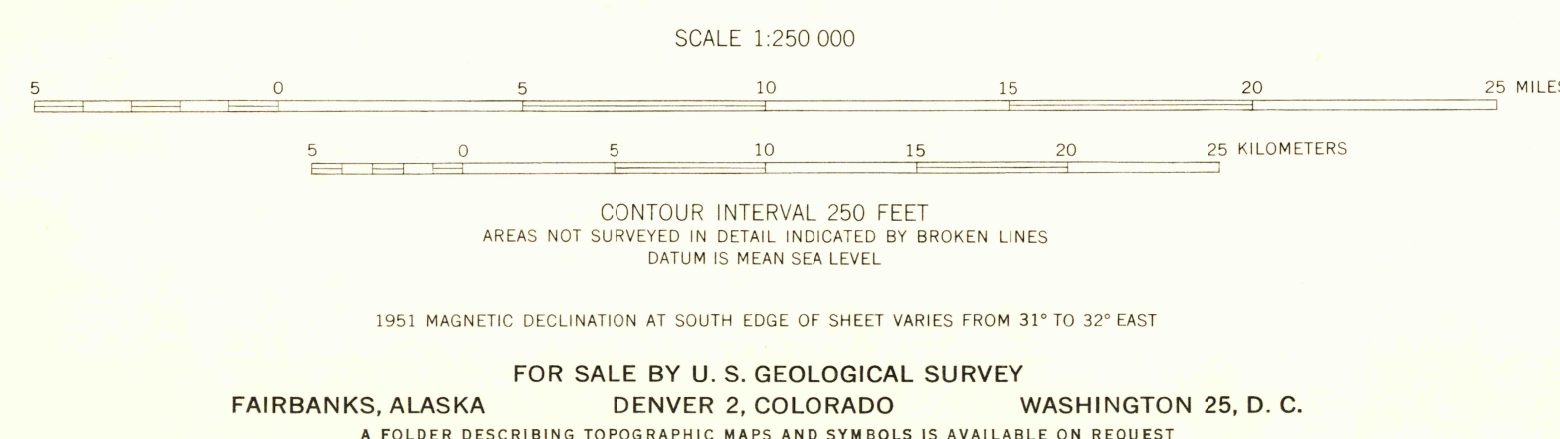


MAPPED BY THE GEOLOGICAL SURVEY AND INTERNATIONAL
BOUNDARY COMMISSION
EDITED AND PUBLISHED BY THE GEOLOGICAL SURVEY
CONTROL BY USGS, USC&GS AND IBC
CULTURE AND DRAINAGE COMPILED FROM TRIMETROGON
PHOTOGRAPHY, 1948. TOPOGRAPHY COMPILED FROM
ORIGINAL SURVEYS OF THE GEOLOGICAL SURVEY AND
OTHER OFFICIAL SOURCES 1906-1948, SUPPLEMENTED
BY STEREOPHOTOGRAMMETRIC (PHOTOALTIMETER AND
MULTIPLY) METHODS, 1944-1949
UNIVERSAL TRANSVERSE MERCATOR PROJECTION, ZONE 8
1927 NORTH AMERICAN DATUM



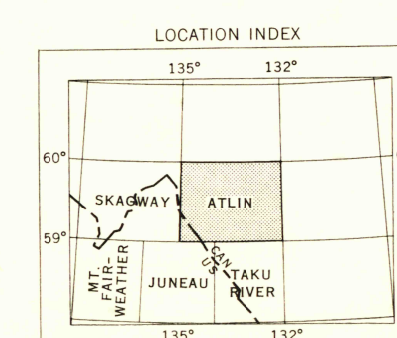
1. TOPOGRAPHY FROM IBC
2. TOPOGRAPHY BY PHOTO-ALTIMETER, 1944
3. TOPOGRAPHY BY USGS
4. MULTIPLEX COMPILED

PROVISIONAL COMPILED PENDING AVAILABILITY OF
NEW PHOTOGRAPHY AND SURVEYS OF A HIGHER ORDER



FOR SALE BY U. S. GEOLOGICAL SURVEY
FAIRBANKS, ALASKA DENVER 2, COLORADO WASHINGTON 25, D. C.
A FOLDER DESCRIBING TOPOGRAPHIC MAPS AND SYMBOLS IS AVAILABLE ON REQUEST

USGS
Historical File
Topographic Division



U.S.G.S.
FILE COPY
TOPOGRAPHIC DIVISION
HISTORICAL

ROAD CLASSIFICATION			
ALL WEATHER ROADS	DRY WEATHER ROADS		
HARD SURFACE.....	NONE IMPROVED DIRT.....	NONE	
OTHER.....	NONE UNIMPROVED DIRT.....	NONE	
TRAILS.....	NONE		

ATLIN, ALASKA
N5900-W13200/60X180
1949

USGS
Historical File
Topographic Division

USGS
Historical File
Topographic Division
AUG 20 1953
2380