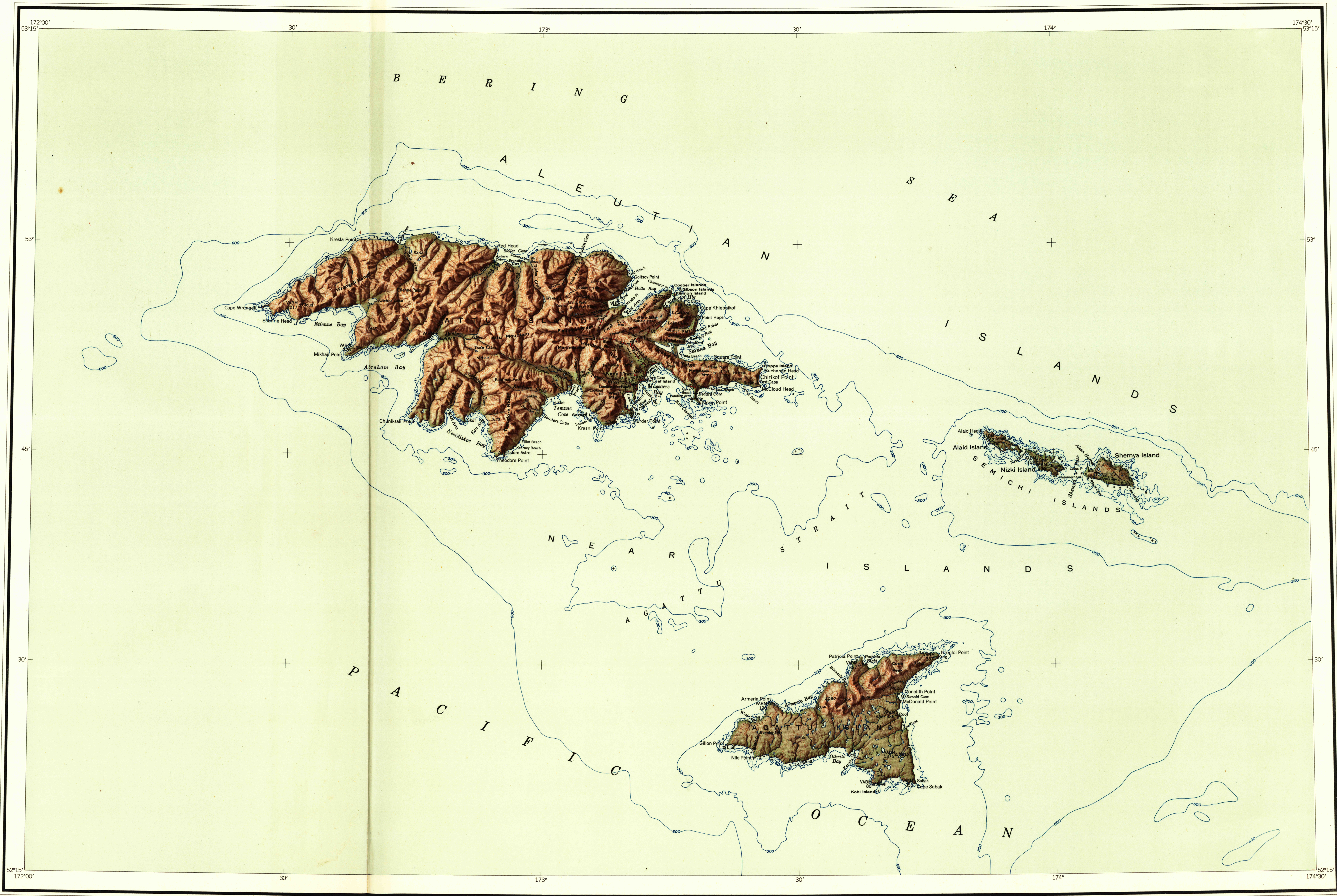


U.S.G.S.
FILE COPY
Inspection and Reducing

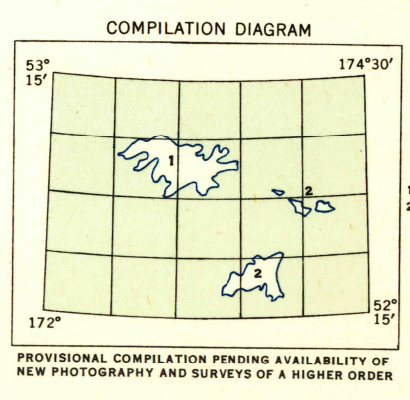
UNITED STATES
DEPARTMENT OF THE INTERIOR
GEOLOGICAL SURVEY

ATTU


ALASKA RECONNAISSANCE
TOPOGRAPHIC SERIES
THIRD JUDICIAL DIVISION



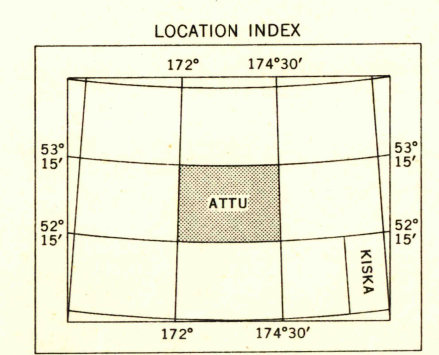
MAPPED BY U.S. COAST AND GEODETIC SURVEY AND
ARMY MAP SERVICE
EDITED AND PUBLISHED BY THE GEOLOGICAL SURVEY
CONTROL BY USCGS AND USCE
HYDROGRAPHY COMPILED FROM USCGS CHART 9198
AND FROM AERONAUTICAL CHARTS ATTU ISLAND (193 CII)
AND SHERMYA ISLAND (192 DIV)
TOPOGRAPHY COMPILED FROM SURVEYS OF
USCGS AND ARMY MAP SERVICE 1948 AND 1950
AERIAL PHOTOGRAPHS TAKEN 1943, 1944, AND 1948
UNIVERSAL TRANSVERSE MERCATOR PROJECTION,
ZONES 59 AND 60
1927 NORTH AMERICAN DATUM
ENTIRE AREA WITHIN ALEUTIAN ISLANDS
NATIONAL WILDLIFE REFUGE



1. AMS MULTIPLEX COMPILATION
2. USCGS TOPOGRAPHIC MANUSCRIPTS



SCALE 1:250 000
CONTOUR INTERVAL 200 FEET
AREAS NOT SURVEYED IN DETAIL INDICATED BY BROKEN LINES
DATUM IS MEAN SEA LEVEL
DEPTH CURVES IN FEET—DATUM IS MEAN LOWER LOW WATER
SHORELINE SHOWN REPRESENTS THE APPROXIMATE LINE OF MEAN HIGH WATER
1952 MAGNETIC DECLINATION AT SOUTH EDGE OF SHEET VARIES FROM 02°00' TO 03°30' EAST
THIS MAP IS AVAILABLE IN BOTH SHADED RELIEF AND CONTOUR EDITIONS
FOR SALE BY U.S. GEOLOGICAL SURVEY, FEDERAL CENTER, DENVER, COLORADO OR WASHINGTON 25, D.C.
A FOLDER DESCRIBING TOPOGRAPHIC MAPS AND SYMBOLS IS AVAILABLE ON REQUEST



ROAD CLASSIFICATION
ALL WEATHER ROADS
HARD SURFACE
OTHER
IMPROVED DIRT
UNIMPROVED DIRT
TRAILS
DRY WEATHER ROADS

U.S.G.S.
FILE COPY
Inspection and Reducing

USGS
Historical File
Topographic
ATTU, ALASKA
NS215-E17200/60X150
1952

NOV 17 1952