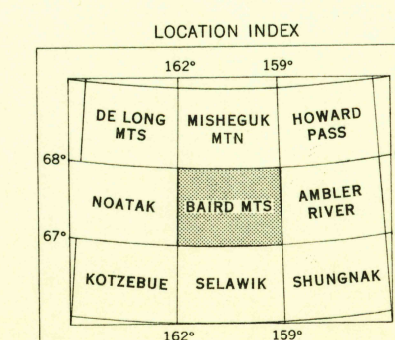
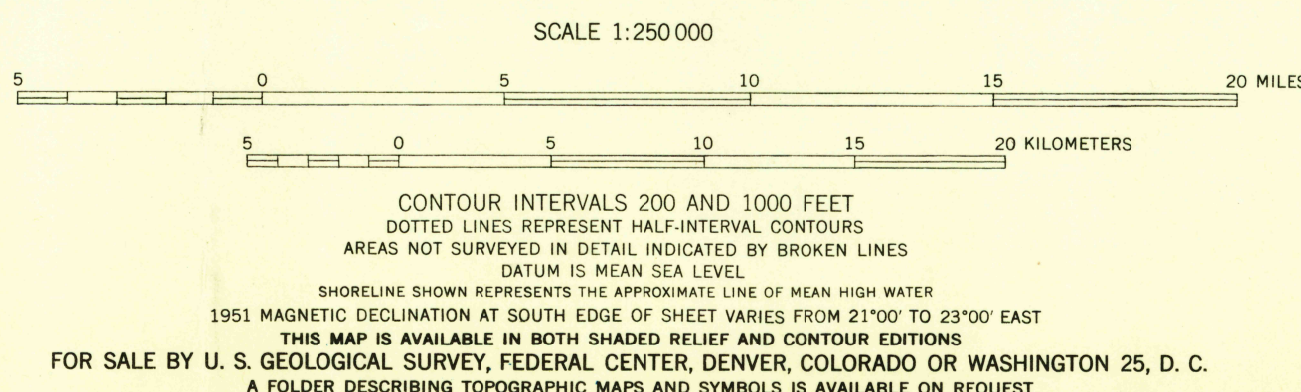
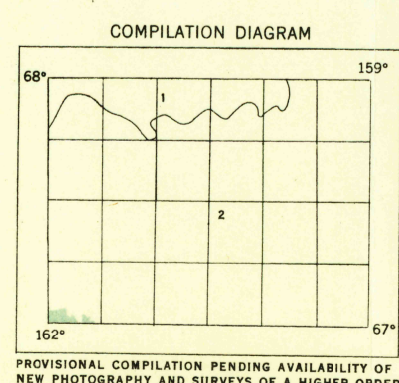


# BAIRD MOUNTAINS

U. S. G. S.  
FILE COPY  
Inspection and Editing.



MAPPED, EDITED AND PUBLISHED BY THE GEOLOGICAL SURVEY  
CONTROL BY USGS AND USAF  
CULTURE AND DRAINAGE IN PART COMPILED FROM TRIMETRON  
PHOTOGRAPHY, 1943-1947. TOPOGRAPHY COMPILED FROM ORIGINAL  
SURVEYS OF THE GEOLOGICAL SURVEY 1930, SUPPLEMENTED BY  
STEREOPHOTOGRAMMETRIC (PHOTOALTIMETER) COMPILED, 1944-1945  
UNIVERSAL TRANSVERSE MERCATOR PROJECTION, ZONE 4  
1927 NORTH AMERICAN DATUM (APPROXIMATE)



ROAD CLASSIFICATION

ALL WEATHER ROADS		DRY WEATHER ROADS	
HARD SURFACE	NONE	IMPROVED DIRT	NONE
OTHER	NONE	UNIMPROVED DIRT	NONE
TRAILS			

Aug 2, 1951  
1730

BAIRD MOUNTAINS, ALASKA  
N 6700-W 15900/60X180  
EDITION OF 1951

USGS  
Historical File  
Topographic Division

USGS  
Historical File  
Topographic Division