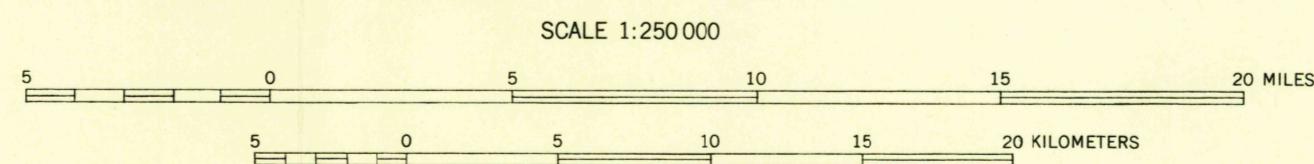
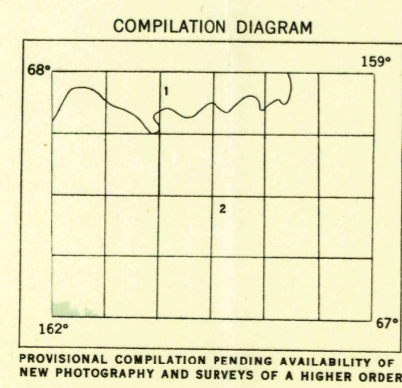
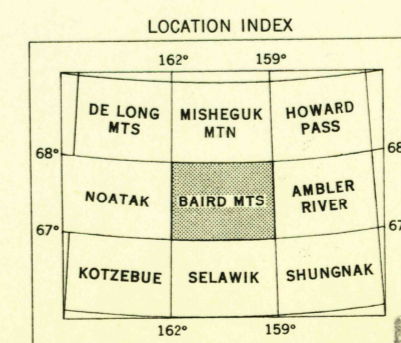


MAPPED, EDITED AND PUBLISHED BY THE GEOLOGICAL SURVEY  
CONTROL BY USC&GS AND USAF  
CULTURE AND DRAINAGE IN PART COMPILED FROM TRIMETROGN PHOTOGRAPHY, 1943-1947. TOPOGRAPHY COMPILED FROM ORIGINAL SURVEYS OF THE GEOLOGICAL SURVEY 1930, SUPPLEMENTED BY STEREOPHOTOGRAMMETRIC (PHOTOALIDADE) COMPILATION, 1944-1945  
UNIVERSAL TRANSVERSE MERCATOR PROJECTION, ZONE 4  
1927 NORTH AMERICAN DATUM (APPROXIMATE)



CONTOUR INTERVALS 200 AND 1000 FEET  
DOTTED LINES REPRESENT HALF-INTERVAL CONTOURS  
AREAS NOT SURVEYED IN DETAIL INDICATED BY BROKEN LINES  
DATUM IS MEAN SEA LEVEL  
SHORELINE SHOWN REPRESENTS THE APPROXIMATE LINE OF MEAN HIGH WATER  
1951 MAGNETIC DECLINATION AT SOUTH EDGE OF SHEET VARIES FROM 21°00' TO 23°00' EAST  
THIS MAP IS AVAILABLE IN BOTH SHADED RELIEF AND CONTOUR EDITIONS  
FOR SALE BY U. S. GEOLOGICAL SURVEY, FEDERAL CENTER, DENVER, COLORADO OR WASHINGTON 25, D. C.  
A FOLDER DESCRIBING TOPOGRAPHIC MAPS AND SYMBOLS IS AVAILABLE ON REQUEST



ROAD CLASSIFICATION  
ALL WEATHER ROADS DRY WEATHER ROADS  
HARD-SURFACE NONE IMPROVED DIRT NONE  
OTHER NONE UNIMPROVED DIRT NONE  
TRAILS

*Aug 2, 1951*  
*1965*

**BAIRD MOUNTAINS, ALASKA**  
N6700-W15900/60X180

USGS  
Historical File  
Topographic Division

U. S. G. S.  
**FILE COPY**  
Inspection and Editing.

EDITION OF 1951  
USGS  
Historical File  
Topographic Division