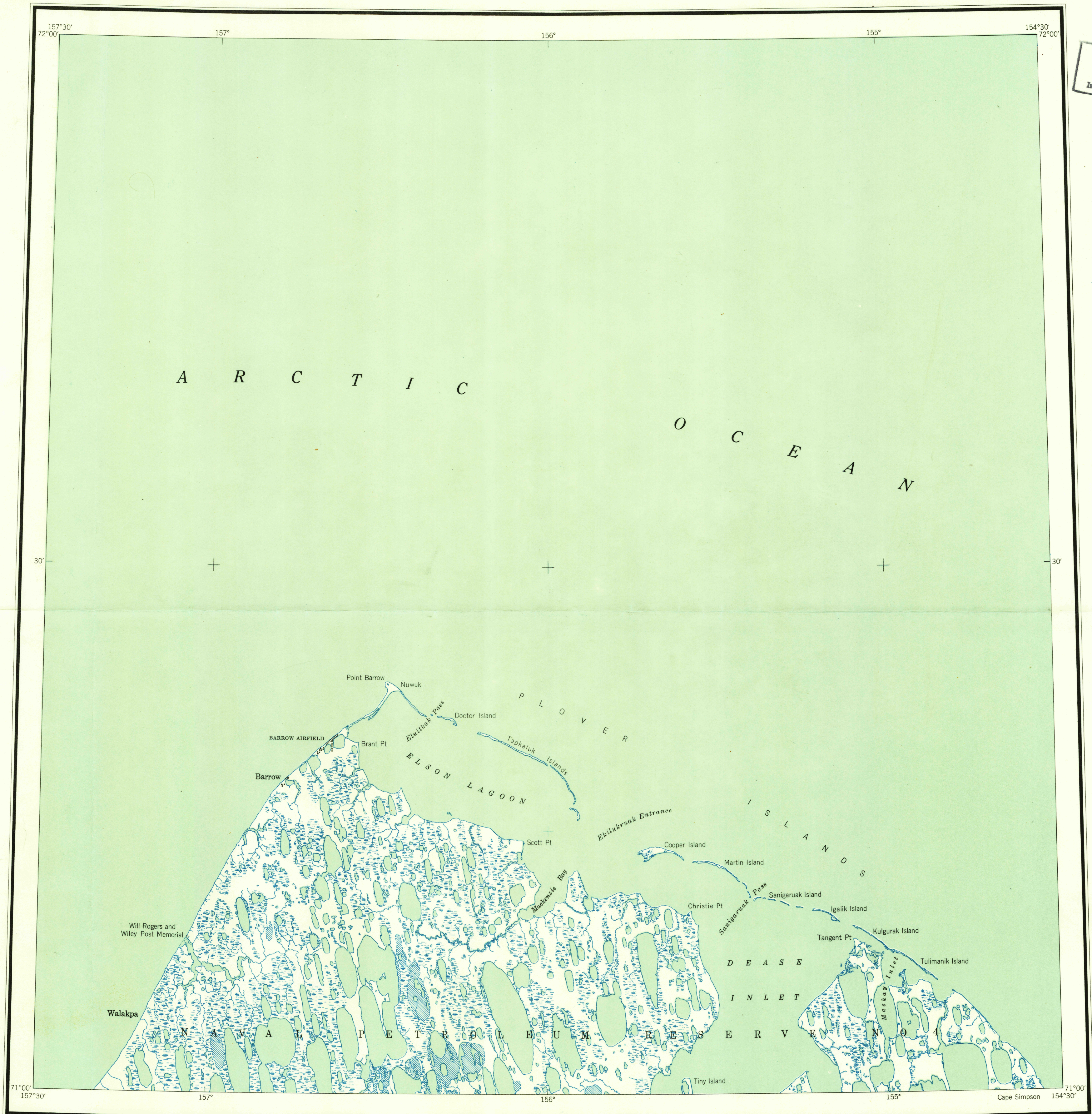




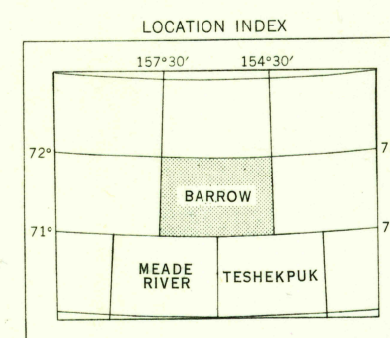
U. S. G. S.
FILE COPY
Inspection and Editing.



MAPPED, EDITED, AND PUBLISHED BY THE GEOLOGICAL SURVEY
IN COOPERATION WITH THE DEPARTMENT OF THE NAVY
NAVAL PETROLEUM RESERVE
CONTROL BY USGS AND USC&GS
COMPILED FROM AERIAL PHOTOGRAPHS TAKEN JULY 1945
POLYCONIC PROJECTION. 1927 NORTH AMERICAN DATUM



1948 MAGNETIC DECLINATION AT SOUTH EDGE OF SHEET VARIES FROM 26° TO 28° EAST
THIS MAP IS AVAILABLE IN BOTH SHADED RELIEF AND CONTOUR EDITIONS
FOR SALE BY U. S. GEOLOGICAL SURVEY, WASHINGTON 25, D. C.



ROAD CLASSIFICATION
ALL WEATHER ROADS NONE IMPROVED DIRT NONE
HARD SURFACE NONE UNIMPROVED DIRT NONE
OTHER NONE TRAILS NONE

BARROW, ALASKA
N 7100—W 15430/60x180

PRINTED IN 1949

USGS
Historical File
Topographic Division

U. S. G. S.
FILE COPY
Inspection and Editing.

HISTORICAL