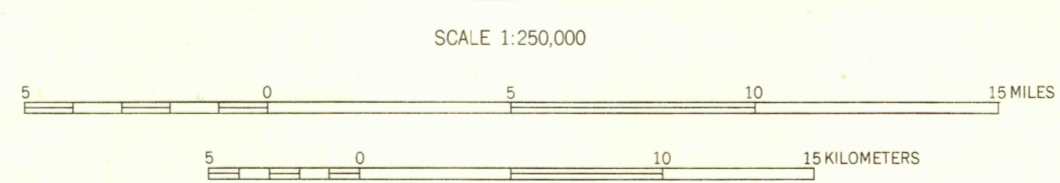



COLOGICAL SURVEY
WASHINGTON
OCT. 4 1954
LIBRARY

1954

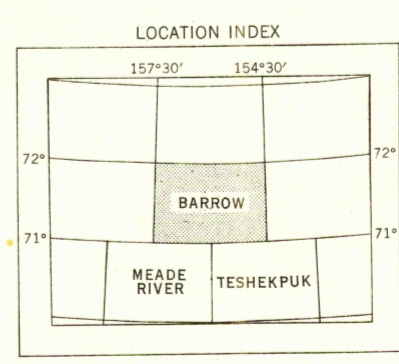
MAPPED, EDITED, AND PUBLISHED BY THE GEOLOGICAL SURVEY
IN COOPERATION WITH THE DEPARTMENT OF THE NAVY
NAVAL PETROLEUM RESERVE
CONTROL BY USGS AND USC&GS
COMPILED FROM AERIAL PHOTOGRAPHS TAKEN JULY 1945
POLYCONIC PROJECTION. POINT BARROW DATUM



ELEVATION OF ENTIRE AREA IS LESS THAN 200 FEET
DATUM IS MEAN SEA LEVEL

1948 MAGNETIC DECLINATION AT SOUTH EDGE OF SHEET VARIES FROM 26° TO 28° EAST

THIS MAP AVAILABLE WITH OR WITHOUT SHADED RELIEF OVERPRINT
FOR SALE BY U. S. GEOLOGICAL SURVEY, FEDERAL CENTER, DENVER, COLORADO OR WASHINGTON 25, D. C.
A FOLDER DESCRIBING TOPOGRAPHIC MAPS AND SYMBOLS IS AVAILABLE ON REQUEST



ROAD CLASSIFICATION

ALL WEATHER ROADS	DRY WEATHER ROADS
HARD SURFACE	IMPROVED DIRT
OTHER	UNIMPROVED DIRT
TRAILS	NONE

BARROW, ALASKA
N7100-W15430/60x180
1945

United States Topo. 1:250,000.
sheet Barrow. 1954.
cop. 1.