
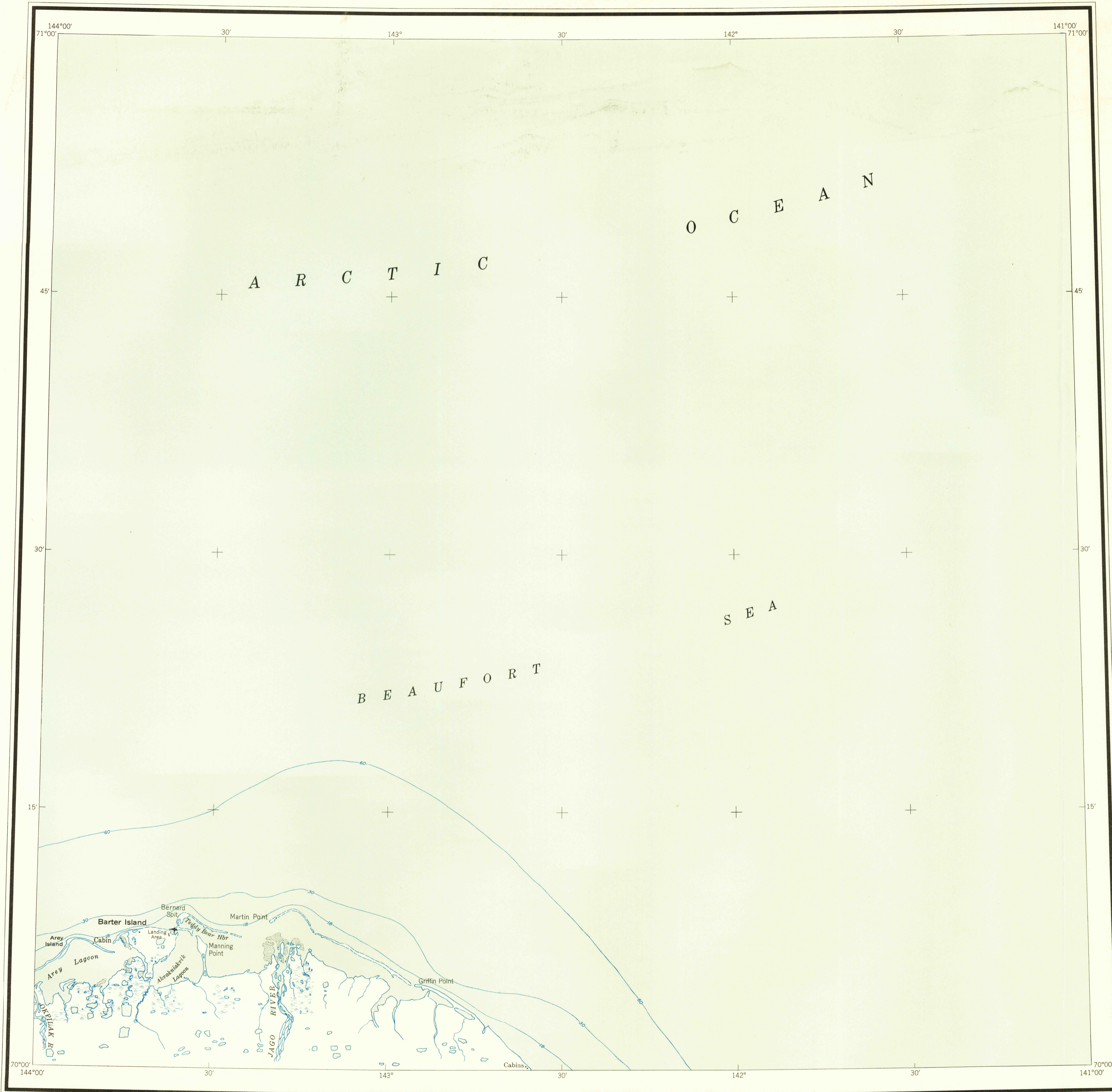
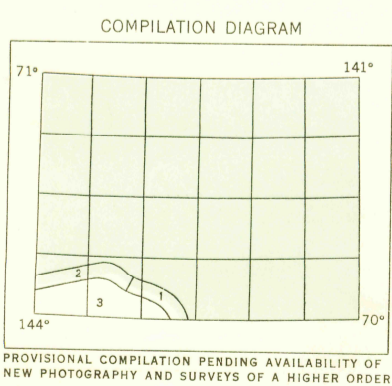


BARTER ISLAND



MAPPED BY THE GEOLOGICAL SURVEY AND THE U. S. COAST AND GEODETIC SURVEY EDITED AND PUBLISHED BY THE GEOLOGICAL SURVEY

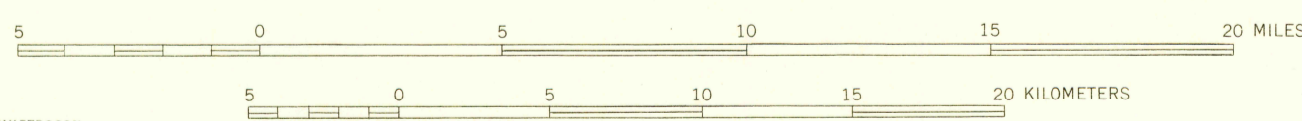
CONTROL BY USC&GS HYDROGRAPHY COMPILED FROM USC&GS CHART 9400
PLANIMETRY FROM TRIMETROGON PHOTOGRAPHY 1944 AND USC&GS COMPILATION
UNIVERSAL TRANSVERSE MERCATOR PROJECTION ZONE 7
BARTER ISLAND DATUM



1. PLANIMETRY FROM TRIMETROGON COMPILATION
2. PLANIMETRY FROM USC&GS MANUSCRIPTS
3. PLANIMETRY FROM TRIMETROGON PHOTOGRAPHY

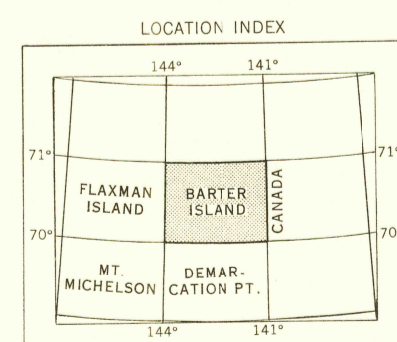
PROVISIONAL COMPILATION PENDING AVAILABILITY OF NEW PHOTOGRAPHY AND SURVEYS OF A HIGHER ORDER

SCALE 1:250 000



ELEVATION OF ENTIRE AREA IS LESS THAN 200 FEET
AREAS NOT SURVEYED IN DETAIL INDICATED BY BROKEN LINES
DATUM IS MEAN SEA LEVEL
DEPTH CURVES IN FEET—DATUM IS MEAN LOWER LOW WATER
SHORELINE SHOWN REPRESENTS THE APPROXIMATE LINE OF MEAN HIGH WATER
1951 MAGNETIC DECLINATION AT SOUTH EDGE OF SHEET VARIES FROM 36° TO 38° 30' EAST

FOR SALE BY U. S. GEOLOGICAL SURVEY, FEDERAL CENTER, DENVER, COLORADO OR WASHINGTON 25, D. C.
A FOLDER DESCRIBING TOPOGRAPHIC MAPS AND SYMBOLS IS AVAILABLE ON REQUEST



ROAD CLASSIFICATION
ALL WEATHER ROADS NONE DRY WEATHER ROADS NONE
HARD-SURFACE NONE IMPROVED DIRT NONE
OTHER NONE UNIMPROVED DIRT NONE
TRAILS NONE

BARTER ISLAND, ALASKA
N 7000—W 14100/60X180
EDITION OF 1951

United States Topo. 1:250,000.
sheet Barter Island. 1951.
cop. 1.