

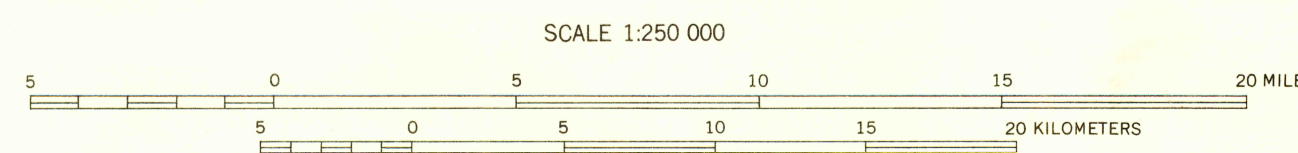

1952

MAPPED, EDITED, AND PUBLISHED BY THE GEOLOGICAL SURVEY IN COOPERATION WITH THE DEPARTMENT OF THE NAVY, NAVAL PETROLEUM RESERVE

CONTROL BY USF

CULTURE AND DRAINAGE IN PART COMPILED FROM TRIMETROGON PHOTOGRAPHY 1944-1947. TOPOGRAPHY COMPILED FROM STEREOPHOTOGRAMMETRIC (PHOTOALIDADE) COMPILATION, 1945-1948

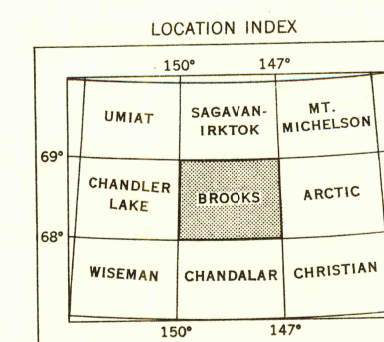
UNIVERSAL TRANSVERSE MERCATOR PROJECTION, ZONE 6
ASTRONOMICAL DATUM



CONTOUR INTERVAL 1000 FEET
AREAS NOT SURVEYED IN DETAIL INDICATED BY BROKEN LINES
DATUM IS MEAN SEA LEVEL

1951 MAGNETIC DECLINATION AT SOUTH EDGE OF SHEET VARIES FROM 31°00' TO 32°30' EAST

FOR SALE BY U. S. GEOLOGICAL SURVEY, FEDERAL CENTER, DENVER, COLORADO OR WASHINGTON 25, D. C.
A FOLDER DESCRIBING TOPOGRAPHIC MAPS AND SYMBOLS IS AVAILABLE ON REQUEST



ROAD CLASSIFICATION

ALL WEATHER ROADS DRY WEATHER ROADS
HARD SURFACE NONE IMPROVED DIRT NONE
OTHER NONE UNIMPROVED DIRT NONE
TRAILS NONE

United States Topo. 1:250,000.

BROOKS, ALASKA

Sheet 310002. 1952.

1951

cop. 1.