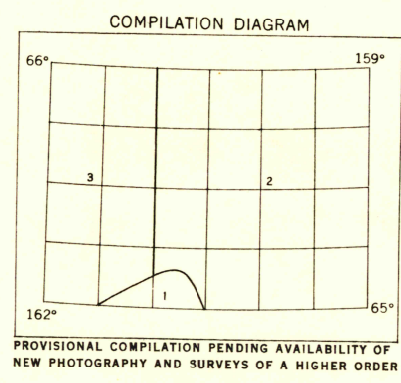



MAPPED BY THE GEOLOGICAL SURVEY AND ARMY MAP SERVICE
EDITED AND PUBLISHED BY THE GEOLOGICAL SURVEY
CONTROL BY USGS, USC&S AND USAF
CULTURE AND DRAINAGE IN PART COMPILED FROM
TRIMETRON PHOTOGRAPHY, 1941-1946.
TOPOGRAPHY COMPILED FROM ORIGINAL SURVEYS
OF THE GEOLOGICAL SURVEY AND OTHER OFFICIAL
SOURCES, 1913-1945, SUPPLEMENTED BY STEREO-
PHOTOGRAMMETRIC (PHOTOLIADE AND MULTIPLEX)
COMPILED, 1945.
UNIVERSAL TRANSVERSE MERCATOR PROJECTION, ZONE 4
1927 NORTH AMERICAN DATUM
10,000 METER UNIVERSAL TRANSVERSE MERCATOR GRID TICKS,
ZONE 4, SHOWN IN BLUE



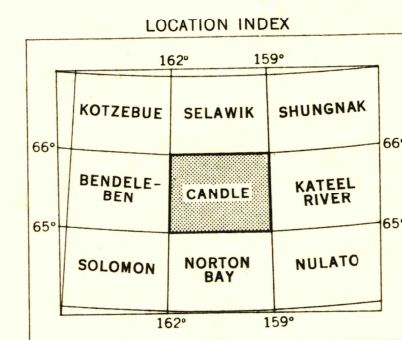
1. TOPOGRAPHY AND PLANIMETRY FROM AIR MULTIFLASH
2. TOPOGRAPHY FROM PHOTO-LIADE COMPILATION ADJUSTED TO TRIMETRON BASE
3. TOPOGRAPHY FROM ALASKA MAP 42 TRANSFERRED AND ADJUSTED TO TRIMETRON BASE



SCALE 1:250,000
CONTOUR INTERVALS 200 AND 1000 FEET
DOTTED LINES REPRESENT HALF-INTERVAL CONTOURS
AREAS NOT SURVEYED IN DETAIL INDICATED BY BROKEN LINES
DATUM IS MEAN SEA LEVEL

1951 MAGNETIC DECLINATION AT SOUTH EDGE OF SHEET VARIES FROM 20° TO 22° EAST
THIS MAP IS AVAILABLE IN BOTH SHADED RELIEF AND CONTOUR EDITIONS
FOR SALE BY U. S. GEOLOGICAL SURVEY

FAIRBANKS, ALASKA DENVER 25, COLORADO WASHINGTON 25, D. C.
A FOLDER DESCRIBING TOPOGRAPHIC MAPS AND SYMBOLS IS AVAILABLE ON REQUEST



INTERIOR—GEOLOGICAL SURVEY, WASHINGTON, D. C.—1981
MR 4287
ROAD CLASSIFICATION 2-21-1961
2000
ALL WEATHER ROADS DRY WEATHER ROADS
HARD-SURFACE NONE IMPROVED DIRT
OTHER NONE UNIMPROVED DIRT
TRAILS

CANDLE, ALASKA
N 6500—W 15900/60X180