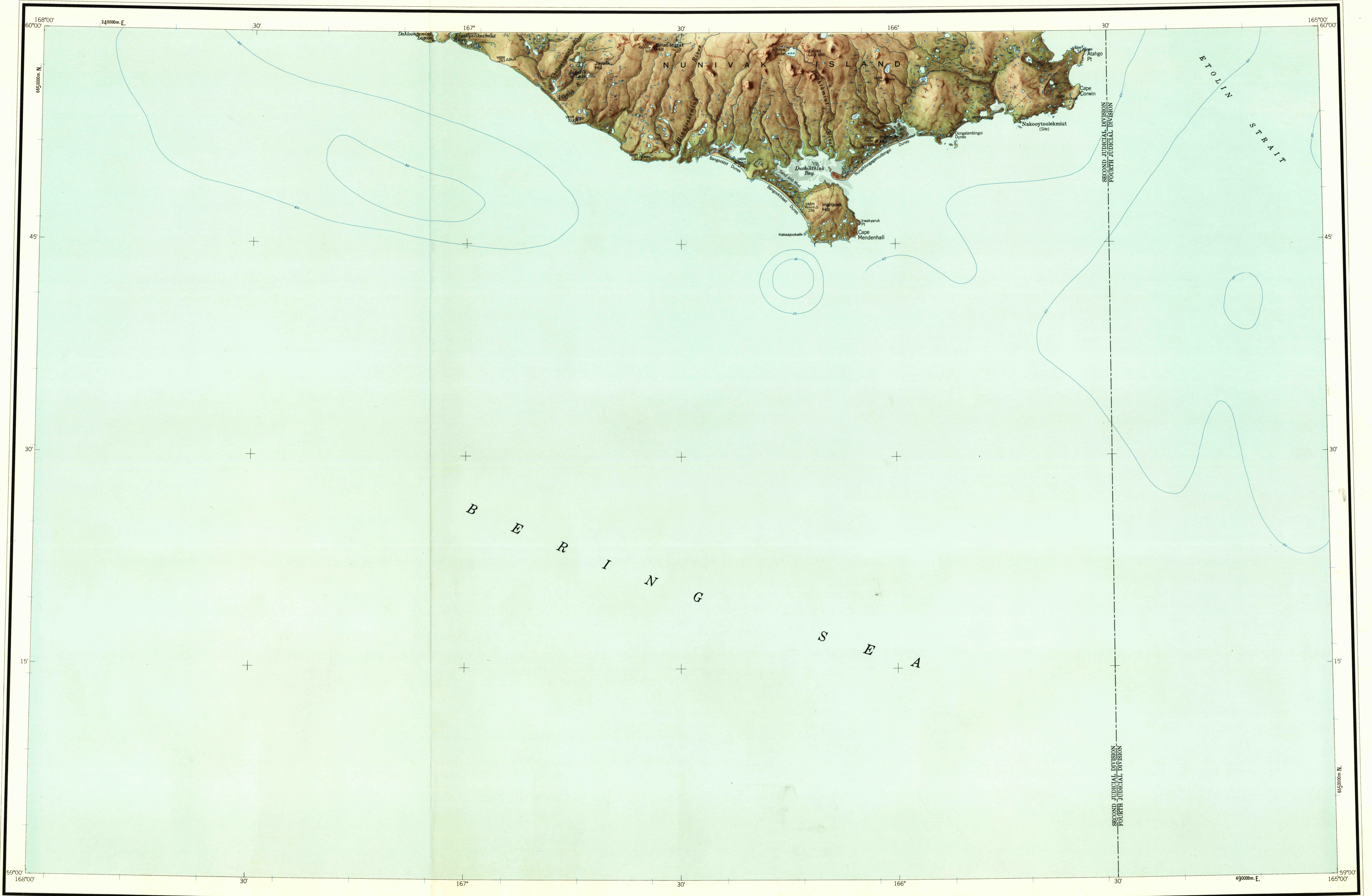
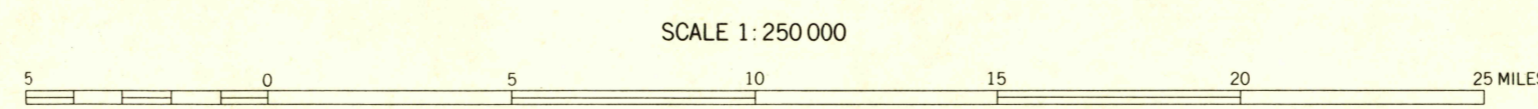


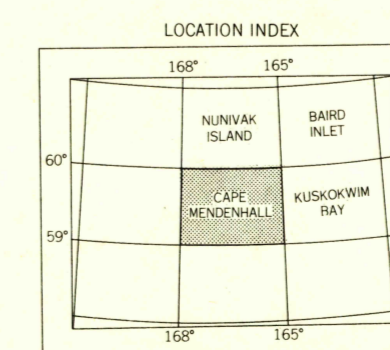
# CAPE MENDENHALL



COMPILED, EDITED, AND PUBLISHED BY THE GEOLOGICAL SURVEY  
CONTROL BY USC&GS  
COMPILED IN 1957 FROM ARMY MAP SERVICE 1:50,000 SERIES MAPS, SURVEYED 1952  
MAP NOT FIELD CHECKED  
HYDROGRAPHY COMPILED FROM USC&GS CHART 9302 (1956)  
UNIVERSAL TRANSVERSE MERCATOR PROJECTION  
1927 NORTH AMERICAN DATUM  
10,000-METER UNIVERSAL TRANSVERSE MERCATOR GRID TICKS,  
ZONE 3, SHOWN IN BLUE  
UNCHECKED ELEVATIONS ARE SHOWN IN BROWN AND BLUE  
ENTIRE LAND AREA IS WITHIN THE NUNIVAK NATIONAL WILDLIFE REFUGE



SCALE 1:250 000  
CONTOUR INTERVAL 100 FEET  
DATUM IS MEAN SEA LEVEL  
DEPTH CURVES IN FEET DATUM IS MEAN LOWER LOW WATER  
SHORELINE SHOWN REPRESENTS THE APPROXIMATE LINE OF MEAN HIGH WATER  
1958 MAGNETIC DECLINATION AT SOUTH EDGE OF SHEET VARIES FROM 14°30' TO 16° EAST  
THIS MAP IS AVAILABLE IN BOTH SHADED RELIEF AND CONTOUR EDITIONS  
FOR SALE BY U.S. GEOLOGICAL SURVEY  
FAIRBANKS, ALASKA DENVER 2, COLORADO WASHINGTON 25, D.C.  
A FOLDER DESCRIBING TOPOGRAPHIC MAPS AND SYMBOLS IS AVAILABLE ON REQUEST



U.S.G.S.  
**FILE COPY**  
TOPOGRAPHIC DIVISION

ROAD CLASSIFICATION  
TRAILS .....  
**CAPE MENDENHALL, ALASKA**  
N5900-W16500/60X180  
USGS 1952  
Historical File  
Topographic Division  
AUG 14 1958  
1845