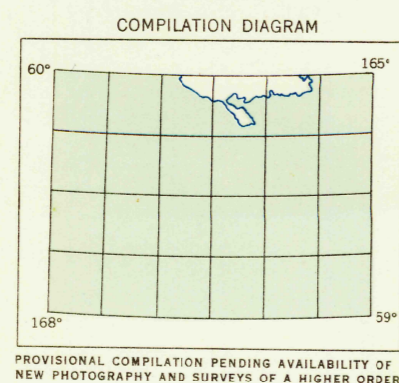



MAPPED, EDITED AND PUBLISHED BY THE GEOLOGICAL SURVEY
CONTROL BY USAF
HYDROGRAPHY COMPILED FROM USC&GS CHART 9302
CULTURE AND DRAINAGE IN PART COMPILED
FROM TRIMETROSON PHOTOGRAPHY 1941-1943.
UNIVERSAL TRANSVERSE MERCATOR PROJECTION, ZONE 3
ASTRONOMICAL DATUM



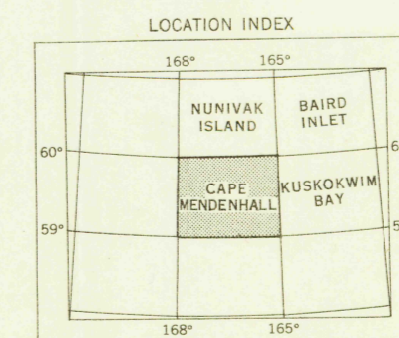
PLANIMETRY FROM USAF CHART 1368
1:500,000, 1945 AND TRIMETROSON
PHOTOGRAPHY

PROVISIONAL COMPILATION PENDING AVAILABILITY OF
NEW PHOTOGRAPHY AND SURVEYS OF A HIGHER ORDER



NO TOPOGRAPHY AVAILABLE FOR THIS AREA
DATUM IS MEAN SEA LEVEL
DEPTH CURVES IN FEET-DATUM IS MEAN LOWER LOW WATER
SHORELINE SHOWN REPRESENTS THE APPROXIMATE LINE OF MEAN HIGH WATER
1951 MAGNETIC DECLINATION AT SOUTH EDGE OF SHEET VARIES FROM 15° TO 16°30' EAST

FOR SALE BY U.S. GEOLOGICAL SURVEY, FEDERAL CENTER, DENVER, COLORADO OR WASHINGTON 25, D. C.
A FOLDER DESCRIBING TOPOGRAPHIC MAPS AND SYMBOLS IS AVAILABLE ON REQUEST



ROAD CLASSIFICATION
ALL WEATHER ROADS NONE IMPROVED DIRT NONE
HARD-SURFACE NONE UNIMPROVED DIRT NONE
OTHER NONE TRAILS NONE

United States. Topo. 1:250,000.
sheet Cape Mendenhall, Alaska 1951.
CAPE MENDENHALL, ALASKA
N 59°00' - N 165°00' / W 168°18'
Cop. 1.
EDITION OF 1951

SECOND JUDICIAL DIVISION
FOURTH JUDICIAL DIVISION
JUL 2 0 1951
LIBRARY