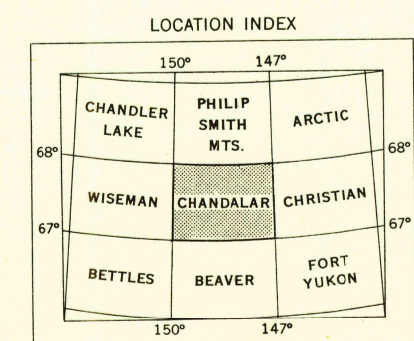
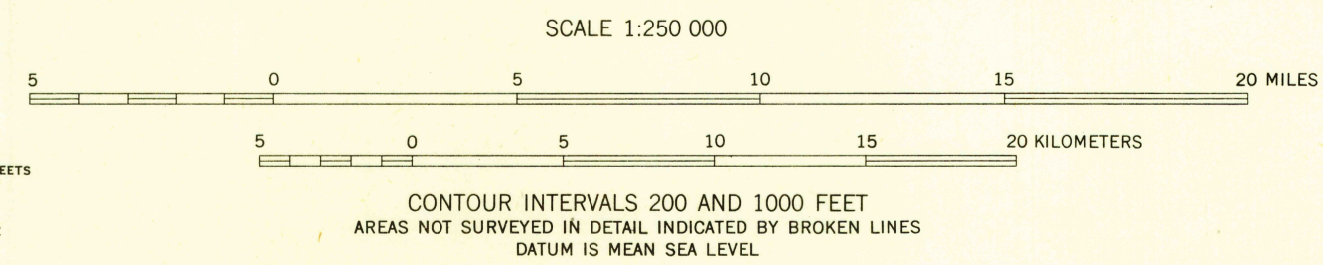





MAPPED, EDITED, AND PUBLISHED BY THE GEOLOGICAL SURVEY  
CONTROL BY USAF  
CULTURE AND DRAINAGE IN PART COMPILED FROM  
TRIMETRON PHOTOGRAPHY 1942-1947. TOPOGRAPHY  
COMPILED FROM ORIGINAL SURVEYS OF THE GEOLOGICAL  
SURVEY 1899-1913, SUPPLEMENTED BY STEREOPHOTOGRAMMETRIC  
(PHOTOALTADE) COMPILATION, 1945  
UNIVERSAL TRANSVERSE MERCATOR PROJECTION, ZONE 6  
ASTRONOMICAL DATUM



ROAD CLASSIFICATION

ALL WEATHER ROADS	DRY WEATHER ROADS
HARD SURFACE	IMPROVED DIRT
OTHER	UNIMPROVED DIRT
	TRAILS

CHANDALAR, ALASKA  
N6700-W14700/50X180  
1951

1951 MAGNETIC DECLINATION AT SOUTH EDGE OF SHEET VARIES FROM 29°30' TO 31°30' EAST  
FOR SALE BY U. S. GEOLOGICAL SURVEY, FEDERAL CENTER, DENVER, COLORADO OR WASHINGTON 25, D. C.  
A FOLDER DESCRIBING TOPOGRAPHIC MAPS AND SYMBOLS IS AVAILABLE ON REQUEST