



MAPPED, EDITED, AND PUBLISHED BY THE GEOLOGICAL SURVEY



CONTROL BY USGS AND USC&GS

TOPOGRAPHY FROM AERIAL PHOTOGRAPHS BY PHOTOGRAMMETRIC METHODS 1957. AERIAL PHOTOGRAPHS TAKEN 1955. FIELD ANNOTATED 1956. MAP NOT FIELD CHECKED.

UNIVERSAL TRANSVERSE MERCATOR PROJECTION  
1927 NORTH AMERICAN DATUM  
10,000-METER UNIVERSAL TRANSVERSE MERCATOR GRID TICKS,  
ZONE 6, SHOWN IN BLUE

UNCHECKED ELEVATIONS ARE SHOWN IN BROWN AND BLUE

SCALE 1:250,000

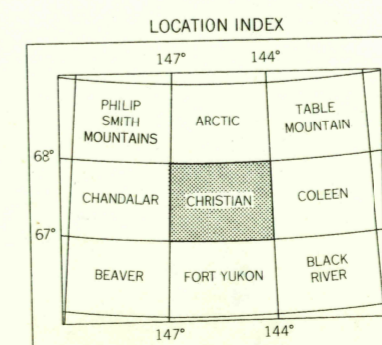


CONTOUR INTERVAL 200 FEET  
DATUM IS MEAN SEA LEVEL

U.S.G.S.  
FILE COPY  
TOPOGRAPHIC DIVISION

1958 MAGNETIC DECLINATION AT SOUTH EDGE OF SHEET VARIES FROM 30°30' TO 32°30' EAST  
THIS MAP IS AVAILABLE IN BOTH SHADED RELIEF AND CONTOUR EDITIONS  
FOR SALE BY U.S. GEOLOGICAL SURVEY  
FAIRBANKS, ALASKA DENVER 2, COLORADO WASHINGTON 25, D.C.  
A FOLDER DESCRIBING TOPOGRAPHIC MAPS AND SYMBOLS IS AVAILABLE ON REQUEST

U.S.G.S.  
FILE COPY  
TOPOGRAPHIC DIVISION



INTERIOR-GEOLOGICAL SURVEY, WASHINGTON, D.C. 1958-1959  
MAP #178

1-20-1959  
1965

ROAD CLASSIFICATION

TRAILS . . . . .

CHRISTIAN, ALASKA  
N6700-W14400/60X180

1956