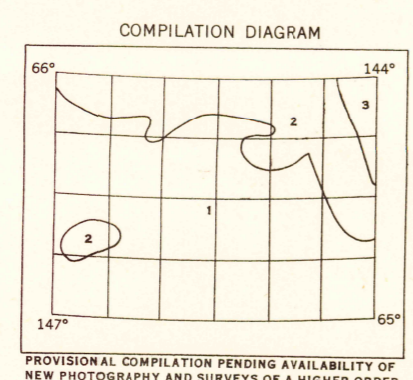
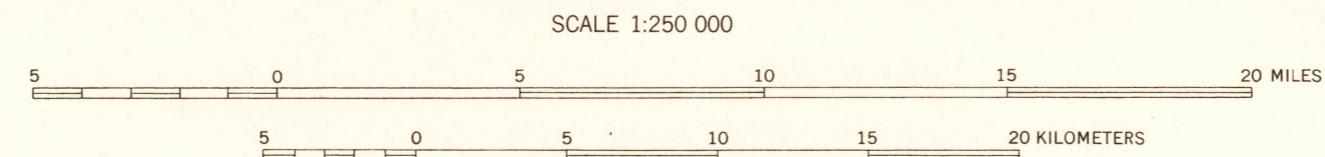


MAPPED, EDITED, AND PUBLISHED BY THE GEOLOGICAL SURVEY
CONTROL BY USAF
CULTURE AND DRAINAGE IN PART COMPILED FROM TRIMETROGON PHOTOGRAPHY, 1941-1947. TOPOGRAPHY COMPILED FROM ORIGINAL SURVEYS OF THE GEOLOGICAL SURVEY AND OTHER OFFICIAL SOURCES 1902-1908, SUPPLEMENTED BY STEREOPHOTOMETRIC (PHOTOLANGS) AND MULTIFLEX COMPILATION, 1945
UNIVERSAL TRANSVERSE MERCATOR PROJECTION, ZONE 6
ASTRONOMICAL DATUM

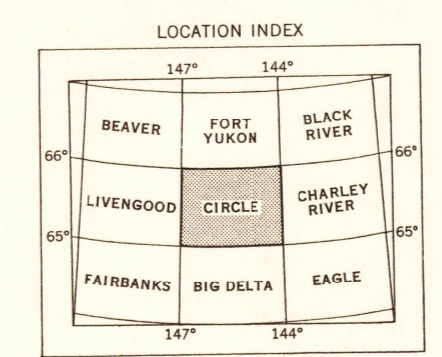


1. TOPOGRAPHY FROM ALASKA MAPS 27, 28, AND 29 TO QUARTERS TO TRIMETROGON BASE
2. TOPOGRAPHY BY PHOTO-LANGS AND MULTIFLEX COMPILATION FROM REGION BASE WITH SUPPLEMENTAL CONTROL POINTS FROM ALASKA MAPS 27 AND 28
3. PLAINNESS FROM YUKON RIVER MAP, 1941



CONTOUR INTERVAL 200 FEET
AREAS NOT SURVEYED IN DETAIL INDICATED BY BROKEN LINES
DATUM IS MEAN SEA LEVEL


1951 MAGNETIC DECLINATION AT SOUTH EDGE OF SHEET VARIES FROM 30°30' TO 32°30' EAST
THIS MAP IS AVAILABLE IN BOTH SHADDED RELIEF AND CONTOUR EDITIONS
FOR SALE BY U. S. GEOLOGICAL SURVEY, FEDERAL CENTER, DENVER, COLORADO OR WASHINGTON 25, D. C.
A FOLDER DESCRIBING TOPOGRAPHIC MAPS AND SYMBOLS IS AVAILABLE ON REQUEST



ROAD CLASSIFICATION
ALL WEATHER ROADS DRY WEATHER ROADS
HARD SURFACE NONE IMPROVED DIRT
OTHER UNIMPROVED DIRT
TRAILS TRAILS

CIRCLE, ALASKA
N6500-W14400/60X180

1951



1952
rel. 1
United States Topo. 1:250,000.
Sheet Circle, 1952A
cop. 1.