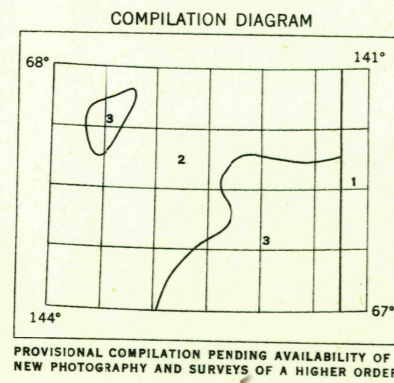


MAPPED BY THE GEOLOGICAL SURVEY AND INTERNATIONAL  
BOUNDARY COMMISSION  
EDITED AND PUBLISHED BY THE GEOLOGICAL SURVEY

CONTROL BY USAF AND IBC

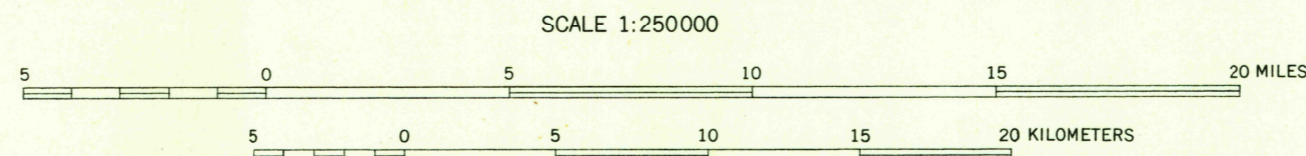
CULTURE AND DRAINAGE IN PART COMPILED FROM TRIMETROGON  
PHOTOGRAPHY, 1943-1947 TOPOGRAPHY COMPILED FROM ORIGINAL  
SURVEYS OF THE GEOLOGICAL SURVEY AND OTHER OFFICIAL  
SOURCES, 1911-1945, SUPPLEMENTED BY STEREOPHOTOMETRIC  
(PHOTOALTIMETER) COMPILATION, 1945

UNIVERSAL TRANSVERSE MERCATOR PROJECTION, ZONE 7  
1927 NORTH AMERICAN DATUM



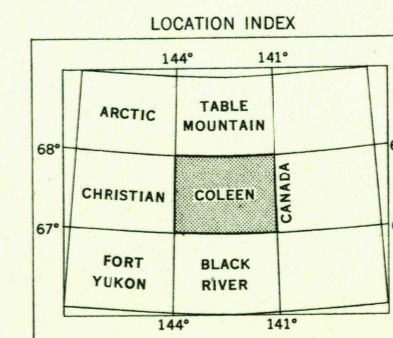
PROVISIONAL COMPILATION PENDING AVAILABILITY OF  
NEW PHOTOGRAPHY AND SURVEYS OF A HIGHER ORDER

1. TOPOGRAPHY FROM IBC MAPS 8, 9, 10 AND 11
2. TOPOGRAPHY BY PHOTOALTIMETER COMPILATION
3. TOPOGRAPHY FROM CHANDALAR-SHEEJER AND PORCUPINE VALLEY MAPS ADJUSTED TO TRIMETROGON BASE



CONTOUR INTERVALS 200 AND 1000 FEET  
AREAS NOT SURVEYED IN DETAIL INDICATED BY BROKEN LINES  
DATUM IS MEAN SEA LEVEL

1951 MAGNETIC DECLINATION AT SOUTH EDGE OF SHEET VARIES FROM 33°30' TO 35°30' EAST  
THIS MAP IS AVAILABLE IN BOTH SHADED RELIEF AND CONTOUR EDITIONS  
FOR SALE BY U. S. GEOLOGICAL SURVEY, FEDERAL CENTER, DENVER, COLORADO OR WASHINGTON 25, D. C.  
A FOLDER DESCRIBING TOPOGRAPHIC MAPS AND SYMBOLS IS AVAILABLE ON REQUEST



ROAD CLASSIFICATION 1070  
ALL WEATHER ROADS DRY WEATHER ROADS  
HARD SURFACE NONE IMPROVED DIRT NONE  
OTHER NONE UNIMPROVED DIRT NONE  
TRAILS

COLEEN, ALASKA  
N6700-W14100/60X180