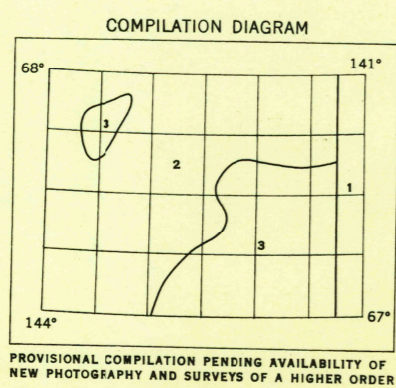


MAPPED BY THE GEOLOGICAL SURVEY AND INTERNATIONAL
BOUNDARY COMMISSION
EDITED AND PUBLISHED BY THE GEOLOGICAL SURVEY

CONTROL BY USAF AND IBC

CULTURE AND DRAINAGE IN PART COMPILED FROM TRIMETROGON
PHOTOGRAPHY, 1943-1947 TOPOGRAPHY COMPILED FROM ORIGINAL
SURVEYS OF THE GEOLOGICAL SURVEY AND OTHER OFFICIAL
SOURCES, 1913-1945, SUPPLEMENTED BY STEREOPHOTOGRAMMETRIC
(PHOTOALTADE) COMPILED, 1945

UNIVERSAL TRANSVERSE MERCATOR PROJECTION, ZONE 7
1927 NORTH AMERICAN DATUM




1. TOPOGRAPHY FROM IBC MAPS 8, 9, 10 AND 11
2. TOPOGRAPHY BY PHOTOALTADE COMPILED
ADJUSTED TO TRIMETROGON BASE
3. TOPOGRAPHY FROM CHANDALAR-SHENZEL
AND PORCUPINE VALLEY MAPS ADJUSTED
TO TRIMETROGON BASE

PROVISIONAL COMPILATION PENDING AVAILABILITY OF
NEW PHOTOGRAPHY AND SURVEYS OF A HIGHER ORDER

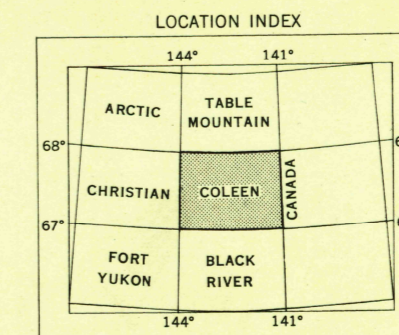
USGS
Historical File
Topographic Division

SCALE 1:250000



CONTOUR INTERVALS 200 AND 1000 FEET
AREAS NOT SURVEYED IN DETAIL INDICATED BY BROKEN LINES
DATUM IS MEAN SEA LEVEL

1951 MAGNETIC DECLINATION AT SOUTH EDGE OF SHEET VARIES FROM 33°30' TO 35°30' EAST
THIS MAP IS AVAILABLE IN BOTH SHADED RELIEF AND CONTOUR EDITIONS
FOR SALE BY U.S. GEOLOGICAL SURVEY
FAIRBANKS, ALASKA FEDERAL CENTER, DENVER, COLORADO WASHINGTON 25, D. C.
A FOLDER DESCRIBING TOPOGRAPHIC MAPS AND SYMBOLS IS AVAILABLE ON REQUEST



ROAD CLASSIFICATION
ALL WEATHER ROADS DRY WEATHER ROADS
HARD-SURFACE NONE IMPROVED DIRT NONE
OTHER NONE UNIMPROVED DIRT NONE
TRAILS

COLEEN, ALASKA
N6700-W14100/60X180

1951
MINOR CORRECTIONS MADE 1956

9-06-1956
12,25