

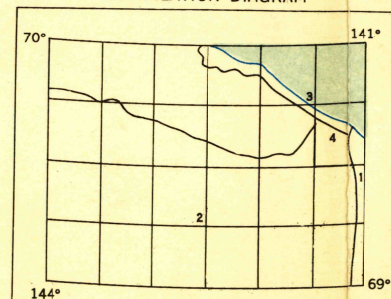


MAPPED BY THE GEOLOGICAL SURVEY AND THE
INTERNATIONAL BOUNDARY COMMISSION
EDITED AND PUBLISHED BY THE GEOLOGICAL SURVEY
CONTROL BY USC&GS AND INTERNATIONAL BOUNDARY COMMISSION
HYDROGRAPHY COMPILED FROM USC&GS CHART 9400

CULTURE AND DRAINAGE IN PART COMPILED FROM TRIMETROGON
PHOTOGRAPHY, 1943. TOPOGRAPHY COMPILED FROM ORIGINAL
SURVEYS OF THE GEOLOGICAL SURVEY AND OTHER OFFICIAL
SOURCES 1906-1946. SUPPLEMENTED BY STEREOPHOTOGRAMMETRIC
(PHOTOALTIMETER) COMPILATION, 1945

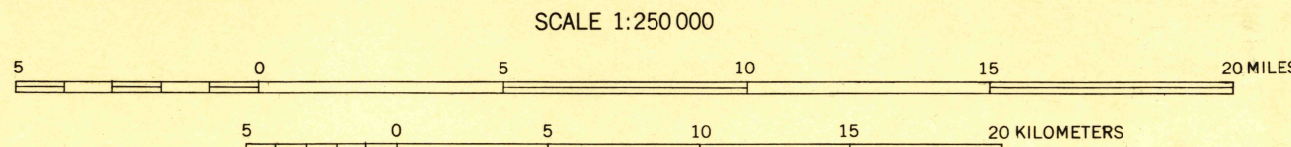
UNIVERSAL TRANSVERSE MERCATOR PROJECTION, ZONE 7
1927 NORTH AMERICAN DATUM

COMPILED DIAGRAM



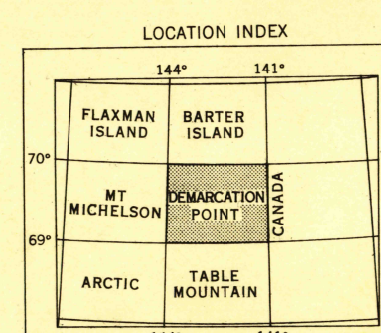
PROVISIONAL COMPILATION PENDING AVAILABILITY OF
NEW PHOTOGRAPHY AND SURVEYS OF A HIGHER ORDER

1. TOPOGRAPHY FROM IBC MAPS
1, 2, AND 3, 1911-1912
2. TOPOGRAPHY BY PHOTOAL-
TIMETER METHODS ADJUSTED TO
TRIMETROGON BASE
3. PLANIMETRY FROM ORIGINAL
FIELD TOPOGRAPHY
4. TOPOGRAPHY FROM IBC MAP
ARCTIC COAST, 1:125,000, 1912



CONTOUR INTERVALS 200 AND 1000 FEET
AREAS NOT SURVEYED IN DETAIL INDICATED BY BROKEN LINES
DATUM IS MEAN SEA LEVEL
DEPTH CURVES IN FEET-DATUM IS MEAN LOWER LOW WATER
SHORELINE SHOWN REPRESENTS THE APPROXIMATE LINE OF MEAN HIGH WATER
1951 MAGNETIC DECLINATION AT SOUTH EDGE OF SHEET VARIES FROM 35°30' TO 37°30' EAST
THIS MAP IS AVAILABLE IN BOTH SHADED RELIEF AND CONTOUR EDITIONS

FOR SALE BY U.S. GEOLOGICAL SURVEY, FAIRBANKS, ALASKA, FEDERAL CENTER, DENVER 2, COLORADO OR WASHINGTON 25, D. C.
A FOLDER DESCRIBING TOPOGRAPHIC MAPS AND SYMBOLS IS AVAILABLE ON REQUEST



ROAD CLASSIFICATION
ALL WEATHER ROADS DRY WEATHER ROADS
HARD-SURFACE NONE IMPROVED DIRT NONE
OTHER NONE UNIMPROVED DIRT NONE
TRAILS

DEMARCATIION POINT, ALASKA
N 6900-W14100/60X180

1951

MINOR CORRECTIONS MADE 1956