
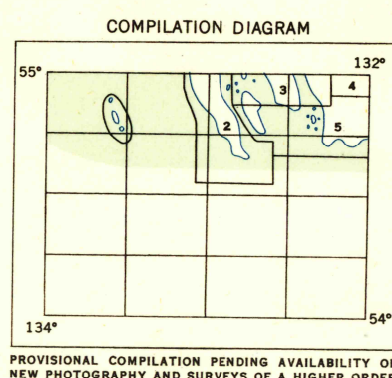


MAPPED BY THE GEOLOGICAL SURVEY AND U. S. COAST
AND GEODETIC SURVEY
EDITED AND PUBLISHED BY THE GEOLOGICAL SURVEY

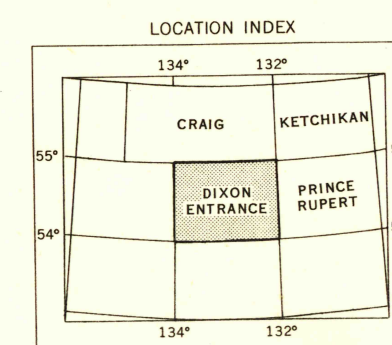
CONTROL BY USC&GS
HYDROGRAPHY COMPILED FROM USC&GS CHARTS 8102,
8145, 8146, 8147, 8148, AND 8152
TOPOGRAPHY COMPILED FROM SURVEYS OF THE USC&GS
AND USGS, 1940-1951

UNIVERSAL TRANSVERSE MERCATOR PROJECTION, ZONE 9
1927 NORTH AMERICAN DATUM

ENTIRE LAND AREA NORTH OF THE INTERNATIONAL BOUNDARY
IS WITHIN THE TONGASS NATIONAL FOREST. FORRESTER ISLAND
GROUP WITHIN THE FORRESTER ISLAND NATIONAL WILDLIFE REFUGE



CONTOUR INTERVALS 200 AND 1000 FEET
AREAS NOT SURVEYED IN DETAIL INDICATED BY BROKEN LINES
DATUM IS MEAN SEA LEVEL
DEPTH CURVES IN FEET—DATUM IS MEAN LOWER LOW WATER
SHORELINE SHOWN REPRESENTS THE APPROXIMATE LINE OF MEAN HIGH WATER
1951 MAGNETIC DECLINATION AT SOUTH EDGE OF SHEET VARIES FROM 26°30' TO 27°00' EAST
FOR SALE BY U. S. GEOLOGICAL SURVEY, FEDERAL CENTER, DENVER, COLORADO OR WASHINGTON 25, D. C.
A FOLDER DESCRIBING TOPOGRAPHIC MAPS AND SYMBOLS IS AVAILABLE ON REQUEST



ROAD CLASSIFICATION

ALL WEATHER ROADS DRY WEATHER ROADS
HARD-SURFACE NONE IMPROVED DIRT NONE
OTHER NONE UNIMPROVED DIRT NONE
TRAILS NONE NONE

USGS
Historical File
Topographic Division

DIXON ENTRANCE, ALASKA
N5400-W13200/60X120

1951