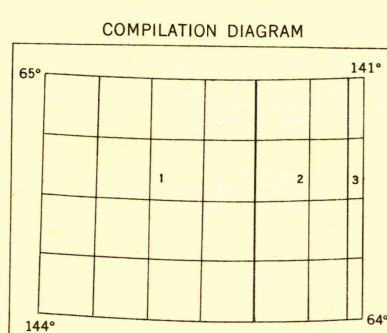
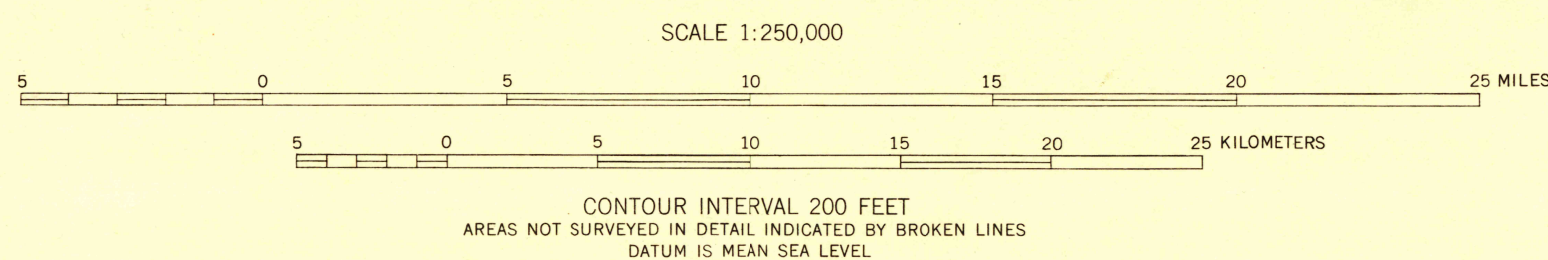


MAPPED BY THE GEOLOGICAL SURVEY, INTERNATIONAL
BOUNDARY COMMISSION, AND THE U. S. AIR FORCE
EDITED AND PUBLISHED BY THE GEOLOGICAL SURVEY
CONTROL BY USGS AND INTERNATIONAL BOUNDARY COMMISSION
CULTURE IN PART COMPILED FROM TRIMETROGON PHOTOGRAPHY,
1941-1948. TOPOGRAPHY COMPILED FROM ORIGINAL SURVEYS OF
THE GEOLOGICAL SURVEY, SUPPLEMENTED BY STEREOPHOTO-
GRAMMETRIC (PHOTOALTADE) COMPILED, 1950
UNIVERSAL TRANSVERSE MERCATOR PROJECTION, ZONE 7

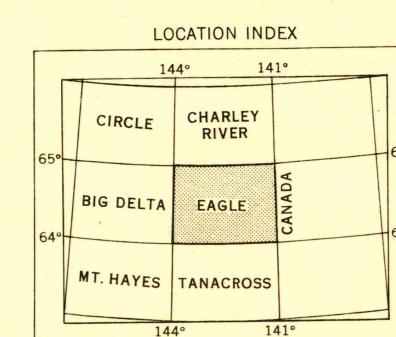


1. TOPOGRAPHY AND PLANIMETRY FROM
ALASKA MAP 38
2. TOPOGRAPHY AND PLANIMETRY FROM
ALASKA MAP 37 TRANSFERRED AND
ADJUSTED TO TRIMETROGON BASE
3. INTERNATIONAL BOUNDARY COMMISSION

PROVISIONAL COMPILED PENDING AVAILABILITY OF
NEW PHOTOGRAPHY AND SURVEYS OF A HIGHER ORDER



1951 MAGNETIC DECLINATION AT SOUTH EDGE OF SHEET VARIES FROM 31° TO 33° EAST
THIS MAP IS AVAILABLE IN BOTH SHADED RELIEF AND CONTOUR EDITIONS
FOR SALE BY U. S. GEOLOGICAL SURVEY, FEDERAL CENTER, DENVER, COLORADO OR WASHINGTON 25, D. C.
A FOLDER DESCRIBING TOPOGRAPHIC MAPS AND SYMBOLS IS AVAILABLE ON REQUEST



U.S.G.S.
FILE COPY
TOPOGRAPHIC DIVISION

ROAD CLASSIFICATION
ALL WEATHER ROADS DRY WEATHER ROADS
HARD SURFACE NONE IMPROVED DIRT
OTHER IMPROVED DIRT
TRAILS
5-07-1956
3730
EAGLE, ALASKA
N-6400-W14100/60X180
1951
USGS
Historical File