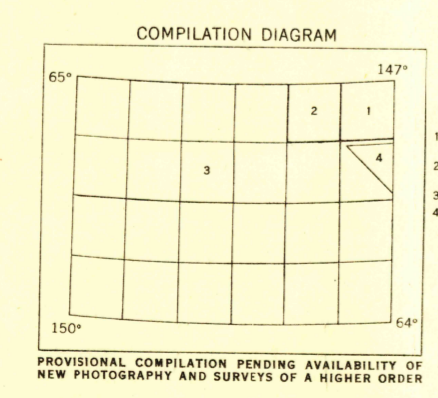



*Fairbanks*  
USGS  
Historical File  
Topographic

MAPPED BY THE GEOLOGICAL SURVEY, U.S. CORPS OF ENGINEERS AND U.S. AIR FORCE  
EDITED AND PUBLISHED BY THE GEOLOGICAL SURVEY  
CONTROL BY USGS AND USC&S  
CULTURE AND DRAINAGE IN PART COMPILED FROM TRIMETRON PHOTOGRAPHY, 1941-1949  
TOPOGRAPHY COMPILED FROM ORIGINAL SURVEYS OF THE GEOLOGICAL SURVEY AND OTHER OFFICIAL SOURCES 1939-1949, SUPPLEMENTED BY STEREO-PHOTOGRAMMETRIC (PHOTOALTIMETER) COMPILATION.  
UNIVERSAL TRANSVERSE MERCATOR PROJECTION, ZONE 6  
DASHED LAND LINES INDICATE APPROXIMATE LOCATION

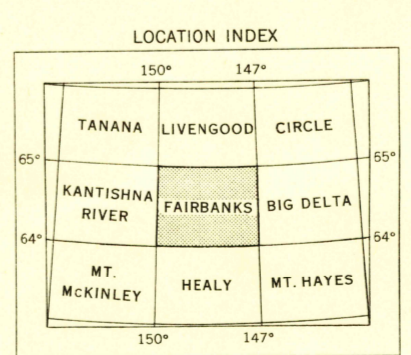


- 1. TOPOGRAPHY AND PLANIMETRY FROM FAIRBANKS (D-1), ALASKA 1:62,500 1949
- 2. TOPOGRAPHY AND PLANIMETRY FROM FAIRBANKS (D-2), ALASKA 1:62,500 1949
- 3. TOPOGRAPHY AND PLANIMETRY FROM ALASKA MAP 27
- 4. PLANIMETRY FROM USAF PRELIMINARY BASE FAIRBANKS (77-2) SUPERIMPOSED BY PLANIMETRY FROM US CORPS 1:12,500 1949 TRANSFERRED AND ADJUSTED TO TRIMETRON BASE



CONTOUR INTERVAL 200 FEET  
AREAS NOT SURVEYED IN DETAIL ARE INDICATED BY BROKEN LINES  
DATUM IS MEAN SEA LEVEL

1950 MAGNETIC DECLINATION AT SOUTH EDGE OF SHEET VARIES FROM 28° TO 29° 30' EAST  
THIS MAP IS AVAILABLE IN BOTH SHADED RELIEF AND CONTOUR EDITIONS  
FOR SALE BY U. S. GEOLOGICAL SURVEY, FEDERAL CENTER, DENVER, COLORADO OR WASHINGTON 25, D. C.  
A FOLDER DESCRIBING TOPOGRAPHIC MAPS AND SYMBOLS IS AVAILABLE ON REQUEST



ROAD CLASSIFICATION 3-28-1951  
ROAD CLASSIFICATION 2096  
ALL WEATHER ROADS  
HARD-SURFACE  
OTHER  
DRY WEATHER ROADS  
IMPROVED DIRT  
UNIMPROVED DIRT  
TRAILS

U.S.G.S.  
FILE COPY  
Inspection and Printing

FAIRBANKS, ALASKA  
N 6400-W 14700/60X180  
EDITION OF 1951  
USGS  
Historical File  
Topographic Division