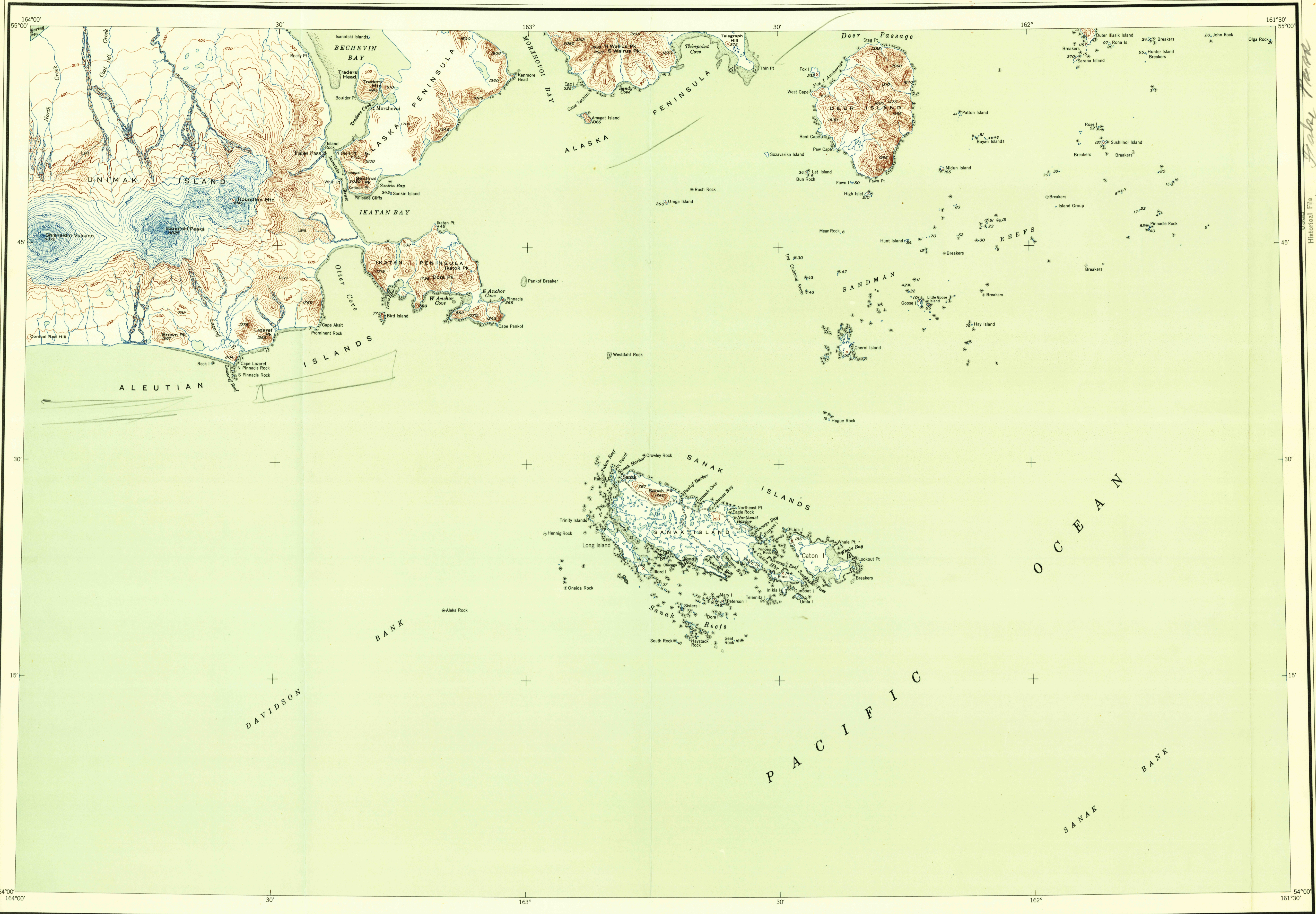



FALSE PASS

FILE COPY  
Inspection and Editing

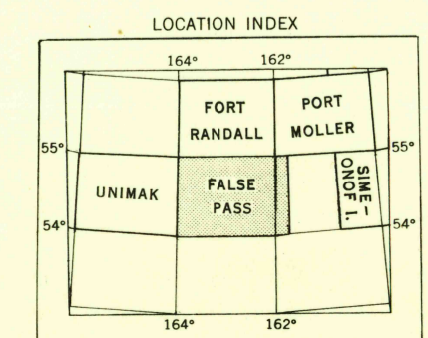



Historical File  
Topographic Division

MAPPED, EDITED, AND PUBLISHED BY THE GEOLOGICAL SURVEY  
CONTROL BY USC & GS  
TOPOGRAPHY FROM AERIAL PHOTOGRAPHS BY MULTIFLEX,  
PHOTOLOGRAPHIC METHODS AND PLANE-TABLE SURVEYS 1928  
AERIAL PHOTOGRAPHS TAKEN JULY 1942 AND MAY 1943  
POLYCONIC PROJECTION, 1927 NORTH AMERICAN DATUM



1. MULTIFLEX
2. PLANE-TABLE SURVEYS
3. TRIESTERSON PHOTOGRAPHY AND USCGS CHARTS



ROAD CLASSIFICATION

ALL WEATHER ROADS	DRY WEATHER ROADS
HARD-SURFACE .....	IMPROVED DIRT .....
OTHER .....	UNIMPROVED DIRT .....
TRAILS .....	

1949 MAGNETIC DECLINATION AT SOUTH EDGE OF SHEET VARIES FROM 16°30' TO 17°30' EAST  
THIS MAP IS AVAILABLE IN BOTH SHADED RELIEF AND CONTOUR EDITIONS  
FOR SALE BY U. S. GEOLOGICAL SURVEY, FEDERAL CENTER, DENVER, COLORADO, OR WASHINGTON 25, D. C.

U.S.G.S.  
FILE COPY

FALSE PASS, ALASKA  
N5400-W16130/60x150  
EDITION OF 1950  
USGS