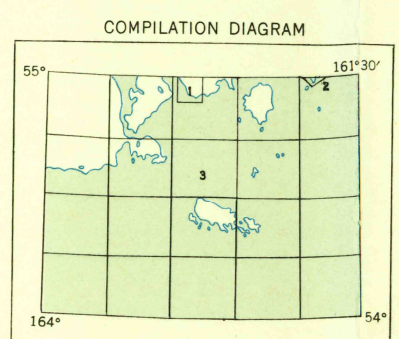
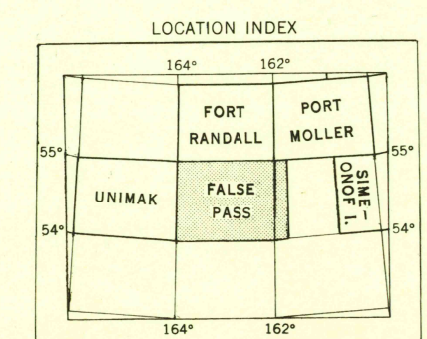
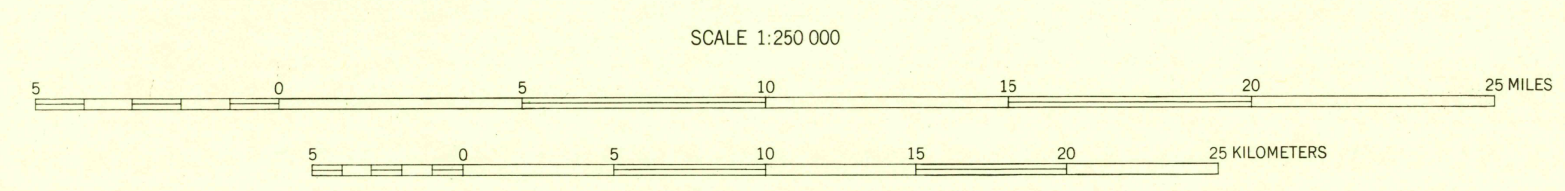


MAPPED, EDITED, AND PUBLISHED BY THE GEOLOGICAL SURVEY
CONTROL BY USC & GS
TOPOGRAPHY FROM AERIAL PHOTOGRAPHS BY MULTIFLEX,
PHOTOLOGICAL METHODS AND PLANE-TABLE SURVEYS 1928
AERIAL PHOTOGRAPHS TAKEN JULY 1942 AND MAY 1943
POLYCONIC PROJECTION, 1927 NORTH AMERICAN DATUM
UNIMAK ISLAND IS ENTIRELY WITHIN THE ALEUTIAN ISLANDS
NATIONAL WILDLIFE REFUGE



1. MULTIFLEX
2. PLANE-TABLE SURVEYS
3. TRIMETROSON PHOTOGRAPHY AND SCISSOR CHARTS



INTERIOR—GEOLOGICAL SURVEY, WASHINGTON, D. C. 1956
M-0863

ROAD CLASSIFICATION

ALL WEATHER ROADS	DRY WEATHER ROADS
HARD SURFACE	NONE
IMPROVED DIRT	NONE
OTHER	NONE
UNIMPROVED DIRT	=====
TRAILS

Sept 19, 1956

FALSE PASS, ALASKA
N 5400—W 16130/60x150
1949
MINOR CORRECTIONS MADE 1956

USCS
Historical File