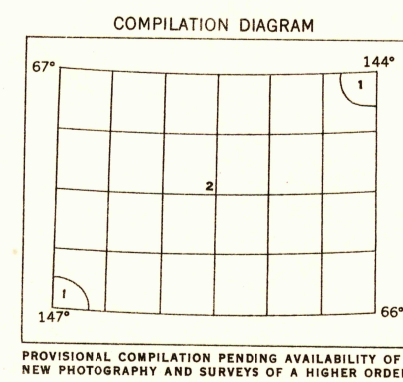
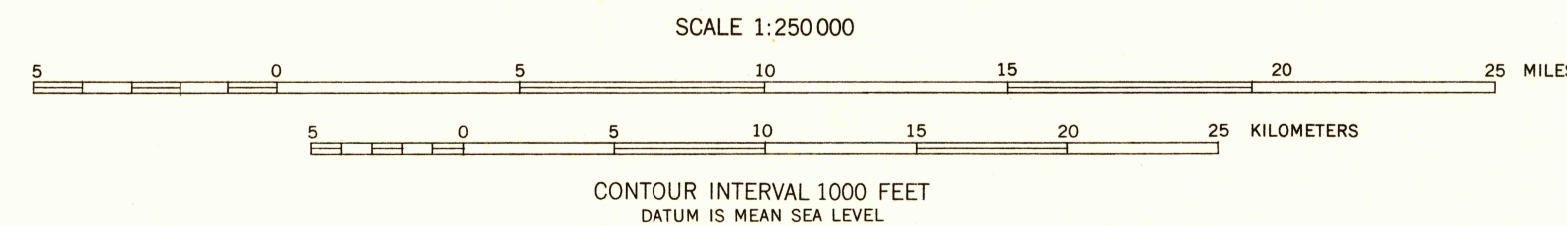


MAPPED, EDITED AND PUBLISHED BY THE GEOLOGICAL SURVEY

CONTROL BY USF
CULTURE AND DRAINAGE IN PART COMPILED FROM
TRIMETROGON PHOTOGRAPHY, 1942-1947
TOPOGRAPHY COMPILED BY STEREOGRAMMETRIC
(PHOTOALTIMETER) METHOD
UNIVERSAL TRANSVERSE MERCATOR PROJECTION, ZONE 6
ASTRONOMICAL DATUM

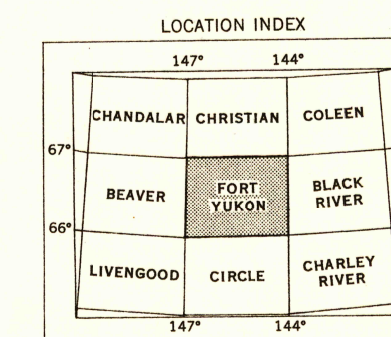


1. TOPOGRAPHY FROM PHOTOALTIMETER
COMPILATION 1942 ADJUSTED TO
PLANE TABLE FROM TRIMETROGON
2. PLAINNESS FROM TRIMETROGON
COMPILATION



1951 MAGNETIC DECLINATION AT SOUTH EDGE OF SHEET VARIES FROM 31° TO 33° EAST

FOR SALE BY U. S. GEOLOGICAL SURVEY, FEDERAL CENTER, DENVER, COLORADO OR WASHINGTON 25, D. C.
A FOLDER DESCRIBING TOPOGRAPHIC MAPS AND SYMBOLS IS AVAILABLE ON REQUEST



ROAD CLASSIFICATION
ALL WEATHER ROADS DRY WEATHER ROADS
HARD-SURFACE NONE IMPROVED DIRT NONE
OTHER NONE UNIMPROVED DIRT NONE
TRAILS NONE

*United States. Topo. 1:250,000.
Sheet Fort Yukon, 1951.
cop. 1.*

FORT YUKON, ALASKA
N6600-W14400/60X180
EDITION OF 1951