UNITED STATES
DEPARTMENT OF THE INTERIOR
GEOLOGICAL SURVEY

GARELOI ISLAND

ALASKA RECONNAISSANCE
TOPOGRAPHIC SERIES
THIRD JUDICIAL DIVISION

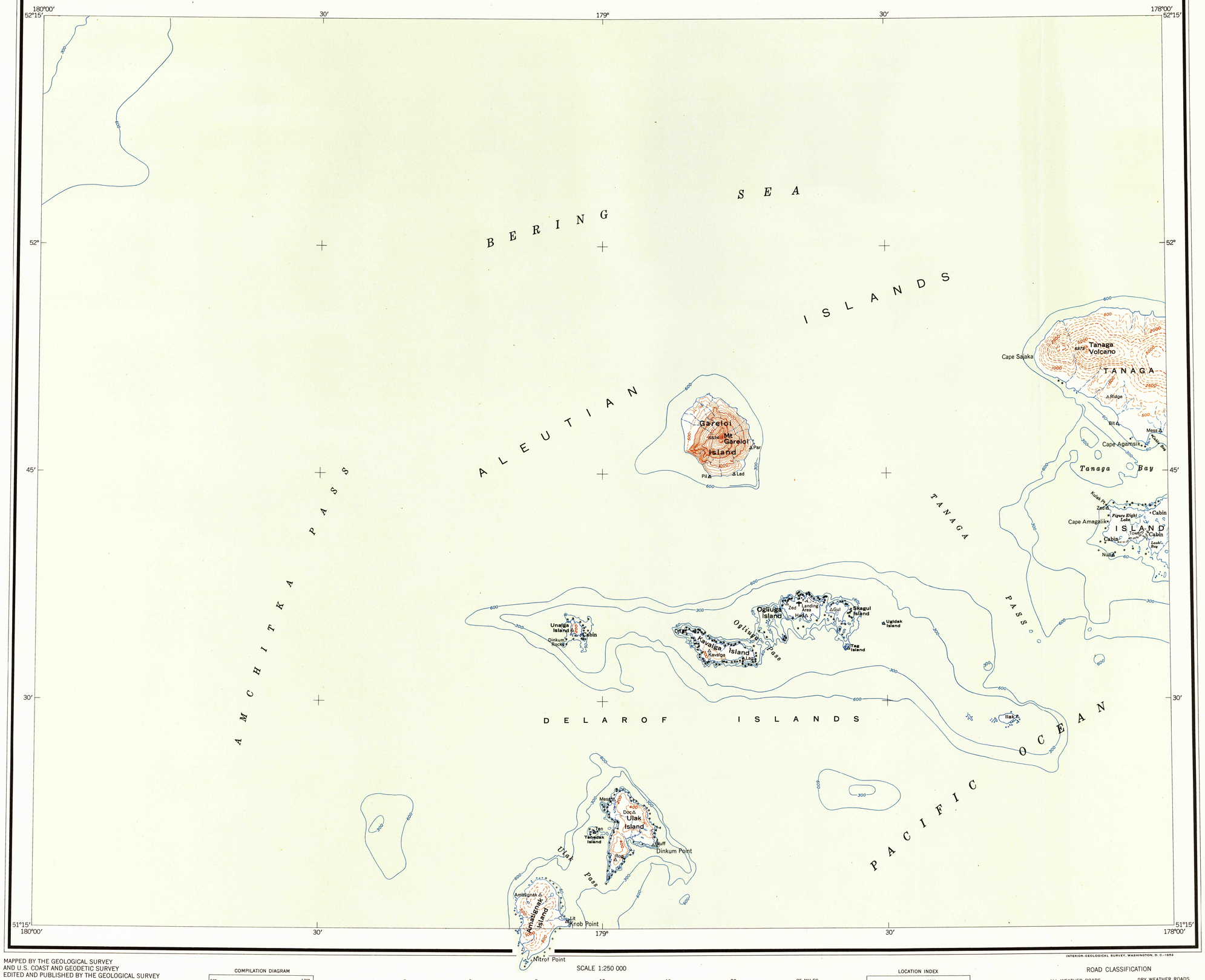

MAPPED BY THE GEOLOGICAL SURVEY
AND U.S. COAST AND GEODETIC SURVEY
EDITED AND PUBLISHED BY THE GEOLOGICAL SURVEY

CONTROL BY USC&GS
HYDROGRAPHY COMPILED FROM USC&GS CHARTS 8863 AND 9146

TOPOGRAPHY FROM AERIAL PHOTOGRAPHS BY
STEREOPHOTOGRAMMETRIC METHODS 1951. AERIAL
PHOTOGRAPHS TAKEN 1941

UNIVERSAL TRANSVERSE MERCATOR PROJECTION, ZONE 1
1927 NORTH AMERICAN DATUM

ENTIRE AREA WITHIN THE ALEUTIAN ISLANDS NATIONAL
WILDLIFE REFUGE

COMPILATION DIAGRAM

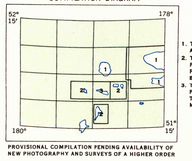

1. TOPOGRAPHY BY PHOTO-ALIDADE METHODS
2. TOPOGRAPHY BY READING PLOTTER METHODS TRANSFERRED TO TRIMETROGON BASE
3. TOPOGRAPHY BY STEREO-PLANIGRAPH METHODS TRANSFERRED TO TRI-METROGON BASE

PROVISIONAL COMPILATION PENDING AVAILABILITY OF NEW PHOTOGRAPHY AND SURVEYS OF A HIGHER ORDER

SCALE 1:250 000

5 0 5 10 15 20 25 MILES
5 0 5 10 15 20 25 KILOMETERS

CONTOUR INTERVALS 200 AND 500 FEET
AREAS NOT SURVEYED IN DETAIL INDICATED BY BROKEN LINES
DATUM IS MEAN SEA LEVEL
DEPTH CURVES IN FEET—DATUM IS MEAN LOWER LOW WATER
SHORELINE SHOWN REPRESENTS THE APPROXIMATE LINE OF MEAN HIGH WATER
1951 MAGNETIC DECLINATION AT SOUTH EDGE OF SHEET VARIES FROM 6°30′ TO 8°30′ EAST
THIS MAP IS AVAILABLE IN BOTH SHADED RELIEF AND CONTOUR EDITIONS
FOR SALE BY U. S. GEOLOGICAL SURVEY, FEDERAL CENTER, DENVER, COLORADO OR WASHINGTON 25, D. C.
A FOLDER DESCRIBING TOPOGRAPHIC MAPS AND SYMBOLS IS AVAILABLE ON REQUEST

LOCATION INDEX

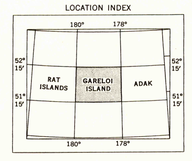

ROAD CLASSIFICATION

ALL WEATHER ROADS		DRY WEATHER ROADS	
HARD-SURFACE	NONE	IMPROVED DIRT	NONE
OTHER	NONE	UNIMPROVED DIRT	
TRAILS			

INTERIOR-GEOLOGICAL SURVEY, WASHINGTON, D. C.—1952

U.S. GEOLOGICAL SURVEY
WASHINGTON
NOV 19 1952
LIBRARY

'52
1

United States. Topo. 1:250,000.
Sheet GARELOI Island, 1952.
Cop. 1.

GARELOI ISLAND, ALASKA
N5115-W17800/60X120
1951