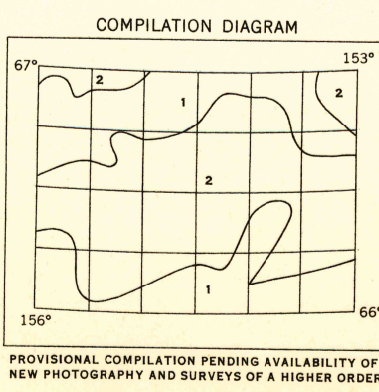
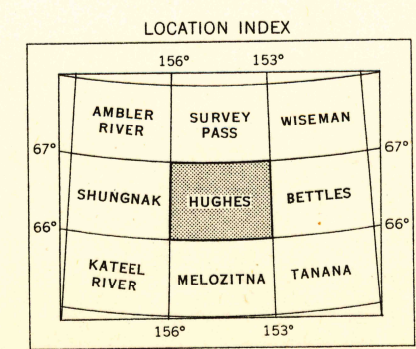
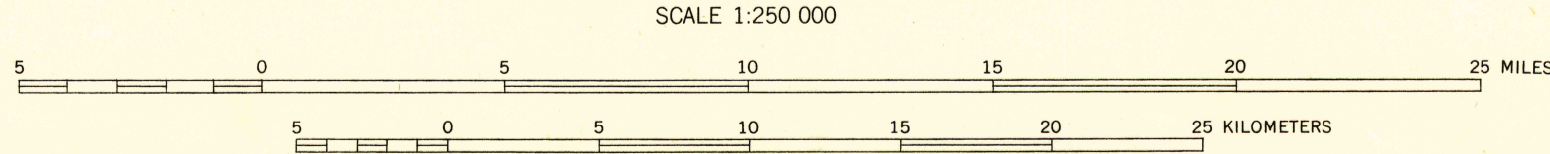


MAPPED, EDITED, AND PUBLISHED BY THE GEOLOGICAL SURVEY
CONTROL BY USAF
CULTURE AND DRAINAGE IN PART COMPILED FROM TRIMETROGON PHOTOGRAPHY, 1942-1943. TOPOGRAPHY COMPILED FROM ORIGINAL SURVEYS OF THE GEOLOGICAL SURVEY AND OTHER OFFICIAL SOURCES, 1899-1944. SUPPLEMENTED BY STEREOPHOTOGRAMMETRIC (PHOTOLOGICAL) COMPILATION, 1945
UNIVERSAL TRANSVERSE MERCATOR PROJECTION, ZONE 5
ASTRONOMICAL DATUM



1. TOPOGRAPHY FROM NOYAK-KOYUK MAP ADJUSTED TO TRIMETROGON BASE
2. TOPOGRAPHY FROM PHOTOLOGICAL COMPILATION ADJUSTED TO TRIMETROGON BASE



ROAD CLASSIFICATION
ALL WEATHER ROADS _____ DRY WEATHER ROADS _____
HARD SURFACE _____ NONE IMPROVED DIRT _____ NONE
OTHER _____ NONE UNIMPROVED DIRT _____ NONE
TRAILS _____

United States Topo. 1:250,000.
Hughes, Alaska
Sheet Hughes, 1952.
cop. 1.

1951 MAGNETIC DECLINATION AT SOUTH EDGE OF SHEET VARIES FROM 24°30' TO 27° EAST
FOR SALE BY U.S. GEOLOGICAL SURVEY, FEDERAL CENTER, DENVER, COLORADO OR WASHINGTON 25, D.C.
A FOLDER DESCRIBING TOPOGRAPHIC MAPS AND SYMBOLS IS AVAILABLE ON REQUEST