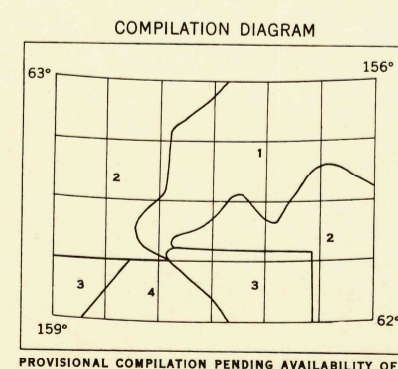




MAPPED, EDITED, AND PUBLISHED BY THE GEOLOGICAL SURVEY
CONTROL BY USFS

CULTURE AND DRAINAGE IN PART COMPILED FROM TRIMETROGN
PHOTOGRAPHY, 1941-1947. TOPOGRAPHY COMPILED FROM ORIGINAL
SURVEYS OF THE GEOLOGICAL SURVEY AND OTHER OFFICIAL
SOURCES, 1914-1943, SUPPLEMENTED BY STEREOPHOTOGRAMMETRIC
(PHOTOLODAE) COMPILATION, 1945-1947

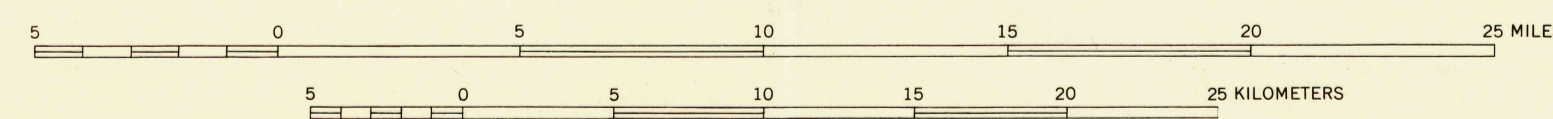
UNIVERSAL TRANSVERSE MERCATOR PROJECTION, ZONE 4
ASTRONOMICAL DATUM



1. TOPOGRAPHY FROM RECONNAISSANCE MAP
THIRD IDITAROD REGION ADJUSTED TO
TRIMETROGN BASE
2. TOPOGRAPHY FROM ALASKA MAP AS
TAKOTA (1:84) ADJUSTED TO
TRIMETROGN BASE
3. TOPOGRAPHY FROM ALASKA MAP AS
ADJUSTED TO TRIMETROGN BASE
4. TOPOGRAPHY FROM CROOKED CREEK
AND VICINITY CONTOURED MAP
ADJUSTED TO TRIMETROGN BASE

PROVISIONAL COMPILATION PENDING AVAILABILITY OF
NEW PHOTOGRAPHY AND SURVEYS OF A HIGHER ORDER

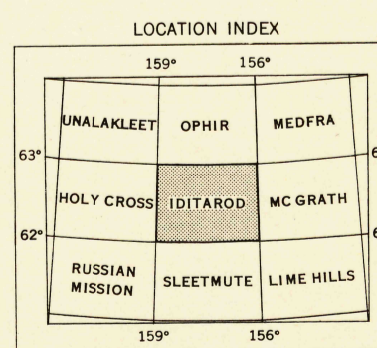
SCALE 1:250000



CONTOUR INTERVALS 200 AND 1000 FEET
DOTTED LINES REPRESENT HALF-INTERVAL CONTOURS
AREAS NOT SURVEYED IN DETAIL INDICATED BY BROKEN LINES
DATUM IS MEAN SEA LEVEL

1951 MAGNETIC DECLINATION AT SOUTH EDGE OF SHEET VARIES FROM 21°30' TO 23° EAST

THIS MAP IS AVAILABLE IN BOTH SHADED RELIEF AND CONTOUR EDITIONS
FOR SALE BY U. S. GEOLOGICAL SURVEY, FAIRBANKS, ALASKA, FEDERAL CENTER, DENVER, COLORADO OR WASHINGTON 25, D. C.
A FOLDER DESCRIBING TOPOGRAPHIC MAPS AND SYMBOLS IS AVAILABLE ON REQUEST



INTERIOR-GEOLOGICAL SURVEY, WASHINGTON, D. C. 1948

ROAD CLASSIFICATION

ALL WEATHER ROADS ——— DRY WEATHER ROADS ———
HARD-SURFACE ——— NONE IMPROVED DIRT ——— NONE
OTHER ——— UNIMPROVED DIRT ———
TRAILS ———

IDITAROD, ALASKA
N6200-W15600/60X180

1951

MINOR CORRECTIONS MADE 1956