

MAPPED, EDITED, AND PUBLISHED BY THE GEOLOGICAL SURVEY

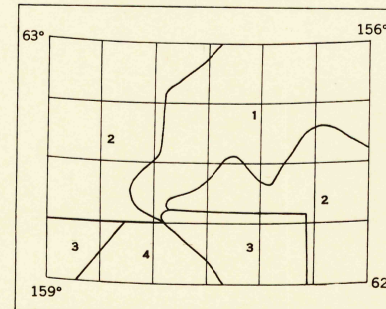
CONTROL BY USAF

CULTURE AND DRAINAGE IN PART COMPILED FROM TRIMETROGON PHOTOGRAPHY, 1941-1947. TOPOGRAPHY COMPILED FROM ORIGINAL SURVEYS OF THE GEOLOGICAL SURVEY AND OTHER OFFICIAL SOURCES, 1914-1943, SUPPLEMENTED BY STEREOPHOTOMETRIC (PHOTOGRAMMATIC) COMPILATION, 1945-1947

UNIVERSAL TRANSVERSE MERCATOR PROJECTION, ZONE 4

ASTRONOMICAL DATUM

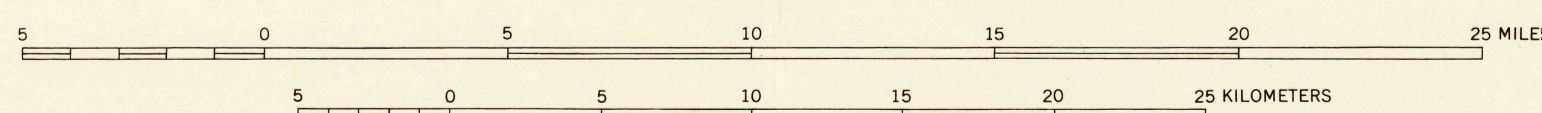
COMPILATION DIAGRAM



1. TOPOGRAPHY FROM RECONNAISSANCE MAP UNKOD-507483 REGION ADJUSTED TO TRIMETROGON BASE
2. TOPOGRAPHY FROM USAF BASE MAP PHOTOGRAMMATIC ADJUSTED TO TRIMETROGON BASE
3. TOPOGRAPHY FROM ALASKA MAP 25 ADJUSTED TO TRIMETROGON BASE
4. TOPOGRAPHY FROM CROOKED CREEK AND VICINITY UNPUBLISHED MAP ADJUSTED TO TRIMETROGON BASE

PROVISIONAL COMPILATION PENDING AVAILABILITY OF NEW PHOTOGRAPHY AND SURVEYS OF A HIGHER ORDER

SCALE 1:250000



CONTOUR INTERVALS 200 AND 1000 FEET
DOTTED LINES REPRESENT HALF-INTERVAL CONTOURS
AREAS NOT SURVEYED IN DETAIL INDICATED BY BROKEN LINES
DATUM IS MEAN SEA LEVEL

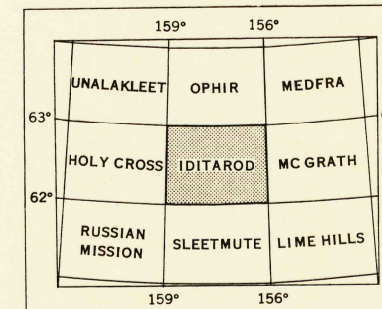
1951 MAGNETIC DECLINATION AT SOUTH EDGE OF SHEET VARIES FROM 21°30' TO 23° EAST

THIS MAP IS AVAILABLE IN BOTH SHADED RELIEF AND CONTOUR EDITIONS

FOR SALE BY U. S. GEOLOGICAL SURVEY, FAIRBANKS, ALASKA, FEDERAL CENTER, DENVER, COLORADO OR WASHINGTON 25, D. C.

A FOLDER DESCRIBING TOPOGRAPHIC MAPS AND SYMBOLS IS AVAILABLE ON REQUEST

LOCATION INDEX



ROAD CLASSIFICATION

ALL WEATHER ROADS DRY WEATHER ROADS
HARD SURFACE NONE IMPROVED DIRT NONE
OTHER UNIMPROVED DIRT TRAILS

IDITAROD, ALASKA

NE200-W15600/50K180

1951

MINOR CORRECTIONS MADE 1956