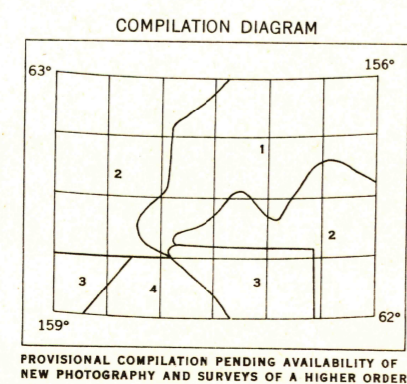
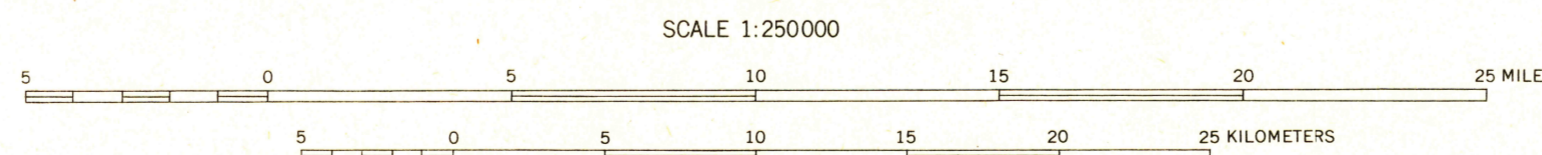


MAPPED, EDITED, AND PUBLISHED BY THE GEOLOGICAL SURVEY  
CONTROL BY USAF  
CULTURE AND DRAINAGE IN PART COMPILED FROM TRIMETROGON PHOTOGRAPHY, 1941-1947. TOPOGRAPHY COMPILED FROM ORIGINAL SURVEYS OF THE GEOLOGICAL SURVEY AND OTHER OFFICIAL SOURCES, 1914-1943, SUPPLEMENTED BY STEREOPHOTOGRAMMETRIC (PHOTOALTIMETER) COMPILATION, 1945-1947  
UNIVERSAL TRANSVERSE MERCATOR PROJECTION, ZONE 4  
ASTRONOMICAL DATUM

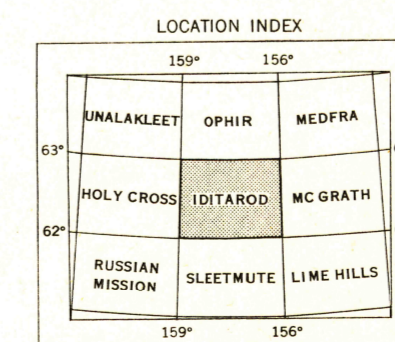


1. TOPOGRAPHY FROM RECONNAISSANCE MAP IMMEDIATELY PREVIOUS TO THIS MAP ADJUSTED TO TRIMETROGON BASE
2. TOPOGRAPHY FROM ALASKA MAP NO. 1000 (1:50,000) ADJUSTED TO TRIMETROGON BASE
3. TOPOGRAPHY FROM ALASKA MAP NO. 25 (1:250,000) ADJUSTED TO TRIMETROGON BASE
4. TOPOGRAPHY FROM CROOKED CREEK AND VICINITY, 1945-1947, ADJUSTED TO TRIMETROGON BASE



SCALE 1:250,000  
CONTOUR INTERVALS 200 AND 1000 FEET  
DOTTED LINES REPRESENT HALF-INTERVAL CONTOURS  
AREAS NOT SURVEYED IN DETAIL INDICATED BY BROKEN LINES  
DATUM IS MEAN SEA LEVEL

1951 MAGNETIC DECLINATION AT SOUTH EDGE OF SHEET VARIES FROM 21°30' TO 23° EAST  
THIS MAP IS AVAILABLE IN BOTH SHADED RELIEF AND CONTOUR EDITIONS  
FOR SALE BY U. S. GEOLOGICAL SURVEY, FEDERAL CENTER, DENVER, COLORADO OR WASHINGTON 25, D. C.  
A FOLDER DESCRIBING TOPOGRAPHIC MAPS AND SYMBOLS IS AVAILABLE ON REQUEST



ROAD CLASSIFICATION  
ALL WEATHER ROADS ——— DRY WEATHER ROADS  
HARD SURFACE ——— NONE IMPROVED DIRT ——— NONE  
OTHER ——— UNIMPROVED DIRT ——— NONE  
TRAILS ———

United States Topo. 1:250,000.  
Sheet Iditarod, IDITAROD, ALASKA  
Cop. 1. 1951