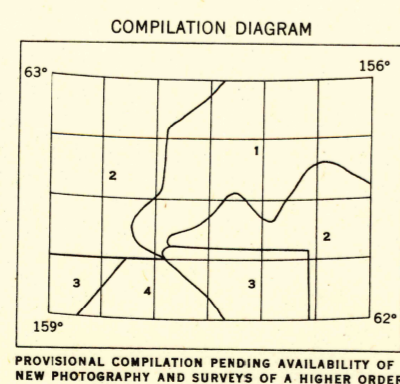


MAPPED, EDITED, AND PUBLISHED BY THE GEOLOGICAL SURVEY

CONTROL BY USFS  
CULTURE AND DRAINAGE IN PART COMPILED FROM TRIMETROON PHOTOGRAPHY, 1941-1947. TOPOGRAPHY COMPILED FROM ORIGINAL SURVEYS OF THE GEOLOGICAL SURVEY AND OTHER OFFICIAL SOURCES, 1914-1943, SUPPLEMENTED BY STEREOPHOTOGRAMMETRIC (PHOTO) COMPILATION, 1945-1947

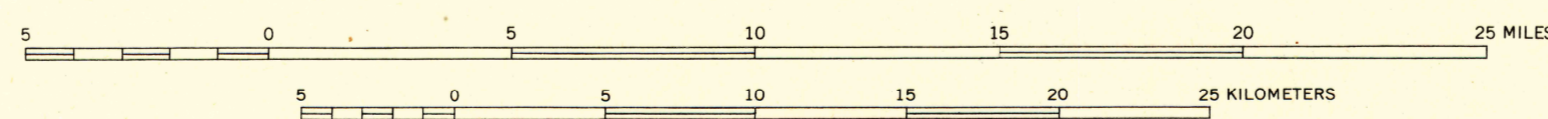
UNIVERSAL TRANSVERSE MERCATOR PROJECTION, ZONE 4  
ASTRONOMICAL DATUM



1. TOPOGRAPHY FROM RECONNAISSANCE MAP INWDS-IDITAROD REGION ADJUSTED TO TRIMETROON BASE
2. TOPOGRAPHY FROM USFS BASE MAP TAKOTNA (1884) ADJUSTED TO TRIMETROON BASE
3. TOPOGRAPHY FROM ALASKA MAP 55 ADJUSTED TO TRIMETROON BASE
4. TOPOGRAPHY FROM CROOKED CREEK AND MOUNTAIN UNIMPROVED MAP ADJUSTED TO TRIMETROON BASE

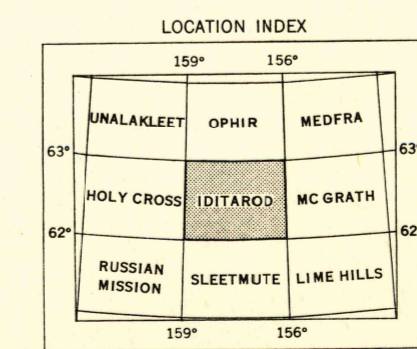
PROVISIONAL COMPILATION PENDING AVAILABILITY OF NEW PHOTOGRAPHY AND SURVEYS OF A HIGHER ORDER

SCALE 1:250,000



CONTOUR INTERVALS 200 AND 1000 FEET  
DOTTED LINES REPRESENT HALF-INTERVAL CONTOURS  
AREAS NOT SURVEYED IN DETAIL INDICATED BY BROKEN LINES  
DATUM IS MEAN SEA LEVEL

1951 MAGNETIC DECLINATION AT SOUTH EDGE OF SHEET VARIES FROM 21°30' TO 23° EAST  
THIS MAP IS AVAILABLE IN BOTH SHADED RELIEF AND CONTOUR EDITIONS  
FOR SALE BY U. S. GEOLOGICAL SURVEY, FEDERAL CENTER, DENVER, COLORADO OR WASHINGTON 25, D. C.  
A FOLDER DESCRIBING TOPOGRAPHIC MAPS AND SYMBOLS IS AVAILABLE ON REQUEST



ROAD CLASSIFICATION  
ALL WEATHER ROADS DRY WEATHER ROADS  
HARD SURFACE NONE IMPROVED DIRT NONE  
OTHER UNIMPROVED DIRT  
TRAILS

United States Topo. 1:250,000.  
sheet Iditarod. IDITAROD, ALASKA  
Cop. 1. 1951