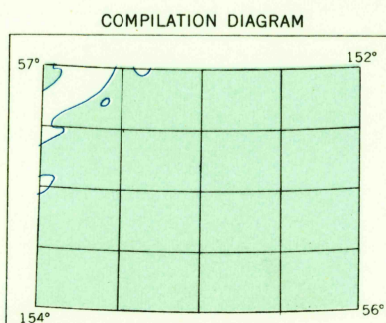


MAPPED, EDITED AND PUBLISHED BY THE GEOLOGICAL SURVEY

CONTROL BY USC&GS  
HYDROGRAPHY COMPILED FROM USC&GS CHARTS 8536, 8537 AND 8556

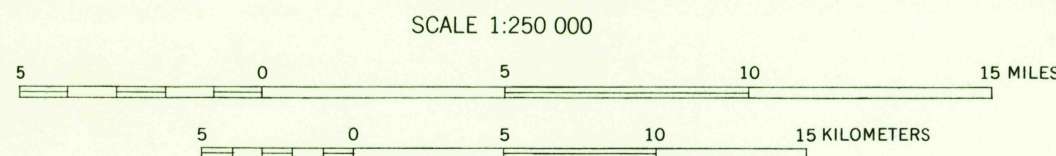
CULTURE AND DRAINAGE IN PART COMPILED FROM TRIMETROGON  
PHOTOGRAPHY, 1943. TOPOGRAPHY COMPILED FROM STEREOPHOTO-  
GRAMMETRIC (PHOTOALTIUDE) METHODS 1944

UNIVERSAL TRANSVERSE MERCATOR PROJECTION, ZONE 5  
1927 NORTH AMERICAN DATUM



TOPOGRAPHY FROM PHOTOALTIUDE  
COMPILED AND ADJUSTED TO TRI-  
METROGON BASE

PROVISIONAL COMPILATION PENDING AVAILABILITY OF  
NEW PHOTOGRAPHY AND SURVEYS OF A HIGHER ORDER

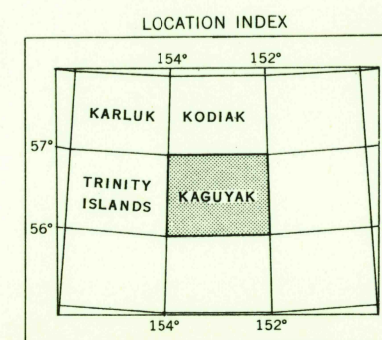


SCALE 1:250 000

CONTOUR INTERVAL 1000 FEET  
DOTTED LINES REPRESENT HALF-INTERVAL CONTOURS  
DATUM IS MEAN SEA LEVEL

DEPTH CURVES IN FEET—DATUM IS MEAN LOWER LOW WATER  
SHORELINE SHOWN REPRESENTS THE APPROXIMATE LINE OF MEAN HIGH WATER  
1951 MAGNETIC DECLINATION AT SOUTH EDGE OF SHEET VARIES FROM 34° TO 36° EAST

FOR SALE BY U. S. GEOLOGICAL SURVEY, FEDERAL CENTER, DENVER, COLORADO OR WASHINGTON 25, D. C.  
A FOLDER DESCRIBING TOPOGRAPHIC MAPS AND SYMBOLS IS AVAILABLE ON REQUEST



ROAD CLASSIFICATION

|                    |                            |
|--------------------|----------------------------|
| ALL WEATHER ROADS  | DRY WEATHER ROADS          |
| HARD-SURFACE ..... | NONE IMPROVED DIRT .....   |
| OTHER .....        | NONE UNIMPROVED DIRT ..... |
|                    | TRAILS .....               |

U.S.G.S.  
FILE COPY  
TOPOGRAPHIC DIVISION  
HISTORICAL

KAGUYAK, ALASKA  
N5600-W15200/60X120

1951  
4575

SEP 2 1955

FI  
TOP

USGS  
Historical File  
Topographic Division

USGS  
Historical File  
Topographic Division